PROPERTY MAPS

NORTHWOOD

NEW HAMPSHIRE

PREPARED BY

CARTOGRAPHIC ASSOCIATES, INC.

LITTLETON, NEW HAMPSHIRE

TEL. 603-444-6768
(800)322-4540
FAX (603)444-1366
WWW.CAI-INFO.COM

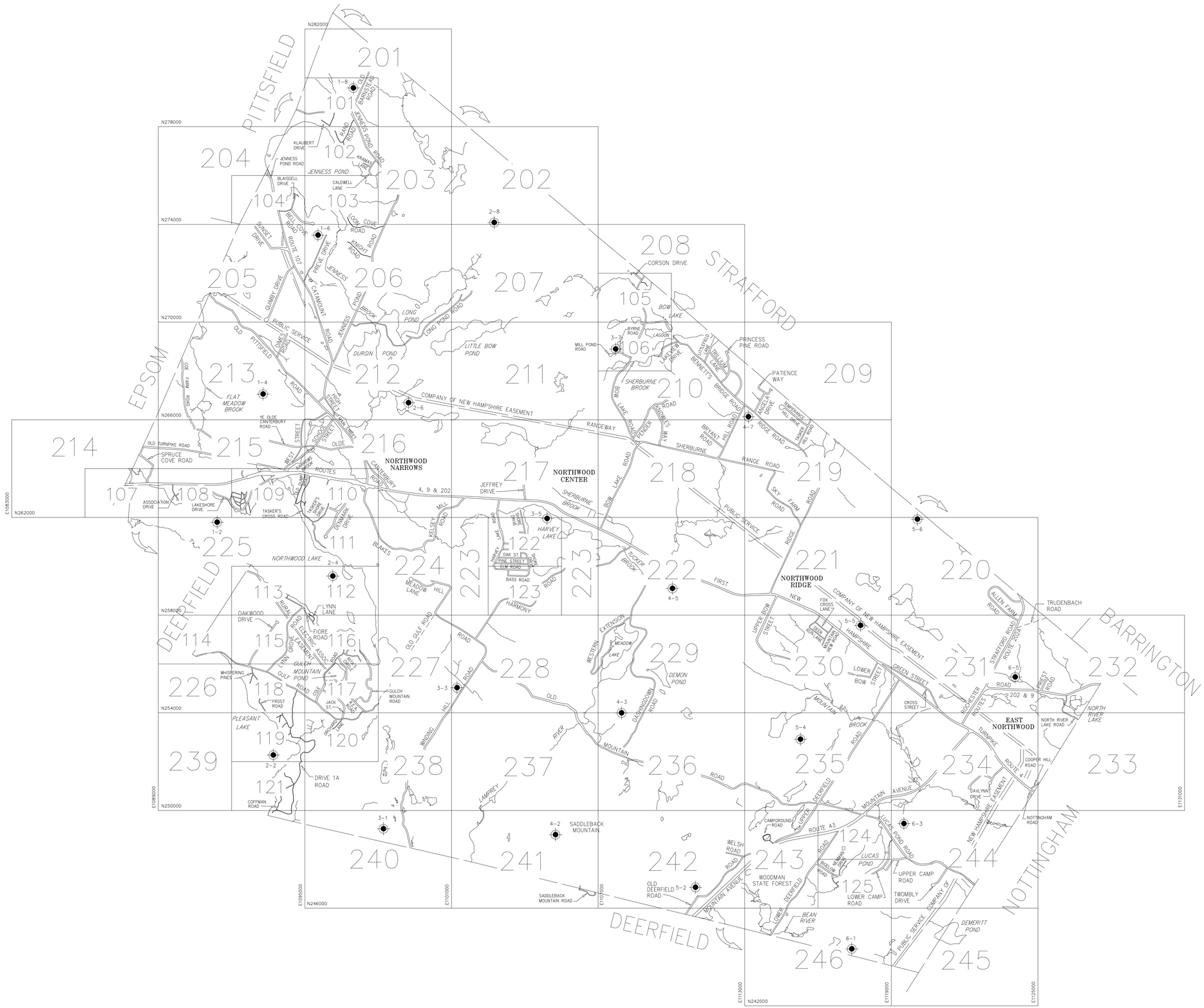

THIS MAP IS FOR ASSESSMENT PURPOSES. IT IS NOT VALID FOR LEGAL DESCRIPTION OR CONVEYANCE. THE HORIZONTAL DATUM IS THE NEW HAMPSHIRE STATE PLANE COORDINATE SYSTEM. PHOTOGRAPHY DATE: APRIL 18, 1995 COMPLETION DATE: MAY 6, 1996	PRODUCED IN 1996 BY CARTOGRAPHIC ASSOC. INC. PROFESSIONAL CONSULTANTS MUNICIPAL MAPPING – GIS – LAND SURVEYING – PROPERTY APPRAISAL 11 PLEASANT STREET, LITTLETON, NEW HAMPSHIRE 03561 (603)444-6768 – 1(800)322-4540 – FAX (603)444-1366	LEGEND 110 1" = 100' SCALE MAP 240 1" = 200' SCALE MAP 2-2 APPROXIMATE CENTER OF 1" = 200' PHOTO ENLARGEMENT N246000 E1095000 COORDINATE VALUE OF NEW HAMPSHIRE STATE PLANE COORDINATE SYSTEM	SCALE 1" = 2000' FEET 2000 0 2000 4000 1000 0 1000 METERS REVISED TO :	PROPERTY MAPS NORTHWOOD NEW HAMPSHIRE	INDEX MAP

N280000 E1598000

201–2 M.L.

PITTSFIELD

SEE INSET MAP 204

204–8 M.L.

M.L.

270.21'

151.65'

274.9'

206.49'

780.53'

237.38'

776.34'

240.19'

776.19'

245.9'

294.17'

154.04'

237.41'

293.75'

258.68'

104.78'

522.29'

56.49'

32.17'

498.99'

143.9'

25.83'

272.7'

89.08'

86.89'

114.43'

39.25'

125'

126.24'

573'S

379.37'

277.14'

1059.3'

1012.55'

544.35'

1207.42'

199.9'

74.94'

142.53'

247.15'

232.85'

11.07'

78.37'

39.76'

4.15'

38.63'

37.78'

47.8'

82.94'

99.17'

194.59'

35.7'

113.82'

86.42'

220.72'

194.13'

7.91'

33.22'

17

4.49 Ac

16

4.01 Ac

15

4.16 Ac

13.1

4.22 Ac

18

34.6 Ac

19

0.03 AcC

E GRAY CEMETERY

20

36.4 Ac

W

11

21 AcC

12

10.3 AcC

13.3

3.95 Ac

13.2

3.35Ac

14

2.88 Ac

3

13.4 AcC

2

0.16 AcC

E CLOUGH CEMETERY

21

18 AcC

1

8.3 AcC

10

5.9 AcC

9

5.3 AcC

8

0.25 AcC

7

0.21 AcC

6

0.61 AcC

5

0.30 AcC

4

0.34 AcC

JENNESS POND ROAD

831'S

802'S

503'D

535'S

546'S

417'S

JENNESS POND ROAD

1735'S

1191'S

84'

OLD BARNSTEAD ROAD

1070.3'

1208'

902'S

RAND ROAD (PVT R/W)

KLAUBERT DRIVE (PVT R/W)

635'S

573'D

JENNESS POND

548'S

296.3'

322'

499.07'

149'

210.4'

240'S

171'

110'S

M.L. 102–14

M.L. 102–29

NO PARCEL 13

THIS MAP IS FOR ASSESSMENT PURPOSES. IT IS NOT VALID FOR LEGAL DESCRIPTION OR CONVEYANCE.	
THE HORIZONTAL DATUM IS THE NEW HAMPSHIRE STATE PLANE COORDINATE SYSTEM.	
PHOTOGRAPHY DATE:	APRIL 18, 1995
COMPLETION DATE:	MAY 6, 1996

PRODUCED IN 1996 BY
CARTOGRAPHIC ASSOC. INC.
PROFESSIONAL CONSULTANTS
MUNICIPAL MAPPING – GIS – PUBLIC WORKS INFORMATION MANAGEMENT
11 PLEASANT STREET, LITTLETON, NEW HAMPSHIRE 03561
(603)444-6768 – 1(800)322-4540 – FAX (603)444-1366

LEGEND

AREA SURVEYED	Ac
AREA CALCULATED	AcC
RECORD DIMENSION	100'
SCALED DIMENSION	100'S
MATCH LINE	M.L.
WATER	W
EXEMPT PROPERTY	E
SUBDIVISION LOT NO.	2
BUILDING	
RIGHT OF WAY/ACCESS	R/W
COMMON OWNERSHIP	OR
WETLANDS	

SCALE 1" = 100'

FEET 50 0 100 200 300

METERS 25 0 25 50 75

REVISED TO :

PROPERTY MAPS

NORTHWOOD

NEW HAMPSHIRE

INDEX DIAGRAM

201 / 204 102 203

GN

MAP NO. 101

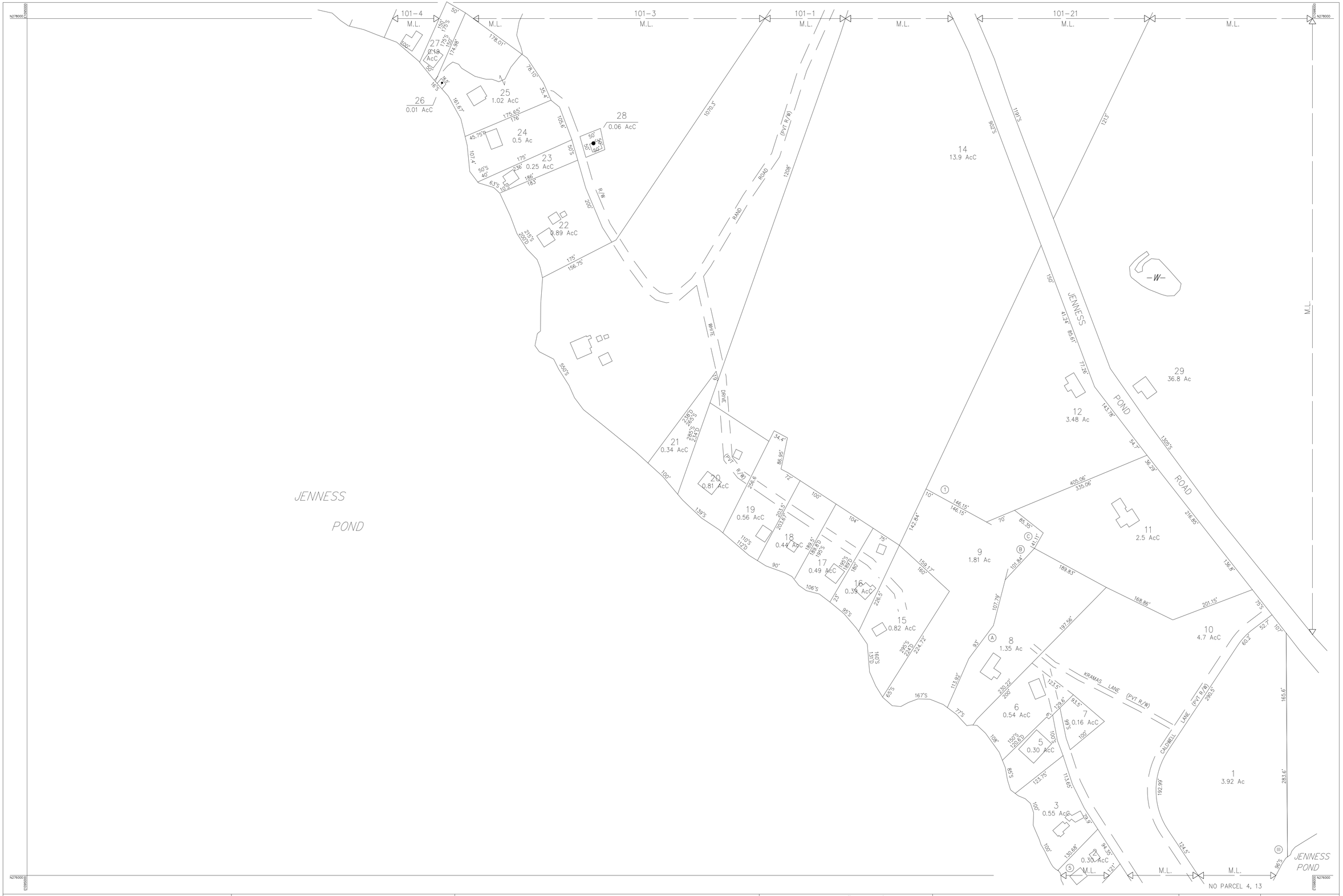

THIS MAP IS FOR ASSESSMENT PURPOSES. IT IS NOT VALID FOR LEGAL DESCRIPTION OR CONVEYANCE.

THE HORIZONTAL DATUM IS THE NEW HAMPSHIRE STATE PLANE COORDINATE SYSTEM.

PHOTOGRAPHY DATE: APRIL 18, 1995

COMPLETION DATE: MAY 6, 1996

PRODUCED IN 1996 BY
CARTOGRAPHIC ASSOC. INC.
PROFESSIONAL CONSULTANTS
MUNICIPAL MAPPING – GIS – PUBLIC WORKS INFORMATION MANAGEMENT
11 PLEASANT STREET, LITTLETON, NEW HAMPSHIRE 03561
(603)444-6768 – 1(800)322-4540 – FAX (603)444-1366

LEGEND

AREA SURVEYED	Ac	EXEMPT PROPERTY	E
AREA CALCULATED	AcC	SUBDIVISION LOT NO.	2
RECORD DIMENSION	100'	BUILDING	
SCALED DIMENSION	100'S	RIGHT OF WAY/ACCESS	R/W
MATCH LINE	M.L.	COMMON OWNERSHIP	OR
WATER	-W-	WETLANDS	

SCALE 1" = 100'

FEET 50 0 100 200 300

25 0 25 50 75 METERS

REVISED TO :

PROPERTY MAPS

NORTHWOOD

NEW HAMPSHIRE

INDEX DIAGRAM

101 201 204 203 104 103

GN N

MAP NO.

102

THIS MAP IS FOR ASSESSMENT PURPOSES. IT IS NOT VALID FOR LEGAL DESCRIPTION OR CONVEYANCE.

THE HORIZONTAL DATUM IS THE NEW HAMPSHIRE STATE PLANE COORDINATE SYSTEM.

PHOTOGRAPHY DATE: APRIL 18, 1995

COMPLETION DATE: MAY 6, 1996

PRODUCED IN 1996 BY
CARTOGRAPHIC ASSOC. INC.
PROFESSIONAL CONSULTANTS
MUNICIPAL MAPPING – GIS – PUBLIC WORKS INFORMATION MANAGEMENT
11 PLEASANT STREET, LITTLETON, NEW HAMPSHIRE 03561
(603)444-6768 – 1(800)322-4540 – FAX (603)444-1366

LEGEND

AREA SURVEYED . . . . . Ac
AREA CALCULATED . . . . . AcC
RECORD DIMENSION . . . . . 100'
SCALED DIMENSION . . . . . 100'S
MATCH LINE . . . . . M.L.
WATER . . . . . -W-

EXEMPT PROPERTY . . . . . E
SUBDIVISION LOT NO. 2
BUILDING . . . . . .
RIGHT OF WAY/ACCESS . . . . . R/W
COMMON OWNERSHIP . . . . . OR
WETLANDS . . . . . .

SCALE 1" = 100'
FEET 50 0 100 200 300
METERS 25 0 25 50 75

REVISED TO :

PROPERTY MAPS
NORTHWOOD
NEW HAMPSHIRE

INDEX DIAGRAM
204 102 203
104
205 206
GN
N

MAP NO.
103

THIS MAP IS FOR ASSESSMENT PURPOSES. IT IS NOT VALID FOR LEGAL DESCRIPTION OR CONVEYANCE.

THE HORIZONTAL DATUM IS THE NEW HAMPSHIRE STATE PLANE COORDINATE SYSTEM.

PHOTOGRAPHY DATE: APRIL 18, 1995

COMPLETION DATE: MAY 6, 1996

PRODUCED IN 1996 BY
CARTOGRAPHIC ASSOC. INC.
PROFESSIONAL CONSULTANTS
MUNICIPAL MAPPING – GIS – PUBLIC WORKS INFORMATION MANAGEMENT
11 PLEASANT STREET, LITTLETON, NEW HAMPSHIRE 03561
(603)444-6768 – 1(800)322-4540 – FAX (603)444-1366

LEGEND

AREA SURVEYED . . . . . Ac
AREA CALCULATED . . . . . AcC
RECORD DIMENSION . . . . . 100'
SCALED DIMENSION . . . . . 100'S
MATCH LINE . . . . . M.L.
WATER . . . . . -W-

EXEMPT PROPERTY . . . . . E
SUBDIVISION LOT NO. 2
BUILDING . . . . . .
RIGHT OF WAY/ACCESS . . . . . R/W
COMMON OWNERSHIP . . . . . OR
WETLANDS . . . . . .

SCALE 1" = 100'
FEET 50 0 100 200 300
METERS 25 0 25 50 75

REVISED TO :

PROPERTY MAPS
NORTHWOOD
NEW HAMPSHIRE

INDEX DIAGRAM
204 102 103 205 206
GN N

MAP NO.
104

THIS MAP IS FOR ASSESSMENT PURPOSES. IT IS NOT VALID FOR LEGAL DESCRIPTION OR CONVEYANCE.

THE HORIZONTAL DATUM IS THE NEW HAMPSHIRE STATE PLANE COORDINATE SYSTEM.

PHOTOGRAPHY DATE: APRIL 18, 1995

COMPLETION DATE: MAY 6, 1996

PRODUCED IN 1996 BY
CARTOGRAPHIC ASSOC. INC.
PROFESSIONAL CONSULTANTS
MUNICIPAL MAPPING – GIS – PUBLIC WORKS INFORMATION MANAGEMENT
11 PLEASANT STREET, LITTLETON, NEW HAMPSHIRE 03561
(603)444-6768 – 1(800)322-4540 – FAX (603)444-1366

LEGEND

AREA SURVEYED	Ac
AREA CALCULATED	AcC
RECORD DIMENSION	100'
SCALED DIMENSION	100'S
MATCH LINE	M.L.
WATER	-W-
EXEMPT PROPERTY	E
SUBDIVISION LOT NO.	2
BUILDING	
RIGHT OF WAY/ACCESS	R/W
COMMON OWNERSHIP	OR
WETLANDS	

SCALE 1" = 100'

FEET 50 0 100 200 300

METERS 25 0 25 50 75

REVISED TO :

PROPERTY MAPS

NORTHWOOD

NEW HAMPSHIRE

INDEX DIAGRAM

207 208 211 106 210

GN

MAP NO.

105

N270000 E1320000 E1330000

M.L. — W — 105-1 — BENNETT'S BRIDGE ROAD — P/O 105-59 — BOW LAKE LAGOON — BOW LAKE ROAD — SHERBURNE BROOK — BYRNE ROAD (PVT) — POND ROAD (PVT) — MILL — BALSAM LANE (PVT) — DRIVE — OVERLOOK ROAD (PVT) — LAKEVIEW

1 — 27.53 Ac
1.01 — 1.09 Ac
1.02 — 1.20 Ac
1.03 — 1.15 Ac
1.04 — 1.12 Ac
1.05 — 1.77 Ac
1.06 — 1.53 Ac
1.07 — 1.22 Ac
1.08 — 1.60 Ac
1.09 — 1.38 Ac
1.10 — 2.26 Ac
1.11 — 4.02 Ac
1.12 — 1.74 Ac
1.13 — 1.37 Ac
1.14 — 1.49 Ac
1.15 — 1.27 Ac
1.16 — 2.21 Ac
1.17 — 3.20 Ac
1.18 — 1.9 AcC
1.19 — 2.1 AcC
2 — 44 AcC
3 — 1.4 AcC
4 — 6.5 AcC
5 — 0.07 AcC
7 — 0.02 AcC
8 — 0.62 AcC
10 — 0.31 Ac
11 — 1.4 AcC
12.18 Ac
13 — 1.93 Ac
13.1 — 12.18 Ac
14 — 1.05 Ac
15 — 0.47 Ac
16 — 0.46 Ac
17 — 0.44 Ac
18 — 0.72 Ac
20 — 0.56 Ac
20.02 — 0.24 Ac
21 — 0.24 Ac
22 — 0.36 Ac
23 — 0.36 AcC
24 — 0.23 AcC
25 — 0.67 Ac
26 — 0.19 AcC
27 — 0.4 Ac
28 — 0.91 Ac
30 — 0.64 AcC
31 — 0.94 Ac
32 — 0.49 Ac
33 — 1.1 AcC
34 — 0.64 AcC
35 — 21.71 Ac — 4.4 Ac IN LAGOON
35.1 — 2.59 Ac
36 — 0.97 AcC

N268000 E1320000 E1330000

NO PARCEL 6, 12, 19, 20.01, 29

THIS MAP IS FOR ASSESSMENT PURPOSES. IT IS NOT VALID FOR LEGAL DESCRIPTION OR CONVEYANCE.

THE HORIZONTAL DATUM IS THE NEW HAMPSHIRE STATE PLANE COORDINATE SYSTEM.

PHOTOGRAPHY DATE: APRIL 18, 1995

COMPLETION DATE: MAY 6, 1996

PRODUCED IN 1996 BY
CARTOGRAPHIC ASSOC. INC.
PROFESSIONAL CONSULTANTS
MUNICIPAL MAPPING – GIS – LAND SURVEYING – PROPERTY APPRAISAL
11 PLEASANT STREET, LITTLETON, NEW HAMPSHIRE 03561
(603)444-6768 – 1(800)322-4540 – FAX (603)444-1366

LEGEND

AREA SURVEYED	Ac	EXEMPT PROPERTY	(E)
AREA CALCULATED	AcC	SUBDIVISION LOT NO.	(2)
RECORD DIMENSION	100'	BUILDING	
SCALED DIMENSION	100'S	RIGHT OF WAY/ACCESS	R/W
MATCH LINE	M.L.	COMMON OWNERSHIP	OR
WATER	-W-	WETLANDS	

SCALE 1" = 100'

FEET 50 0 100 200 300

METERS 25 0 25 50 75

REVISED TO :

PROPERTY MAPS

NORTHWOOD

NEW HAMPSHIRE

INDEX DIAGRAM

207 | 105 | 208

211 | 210

GN

MAP NO. 106

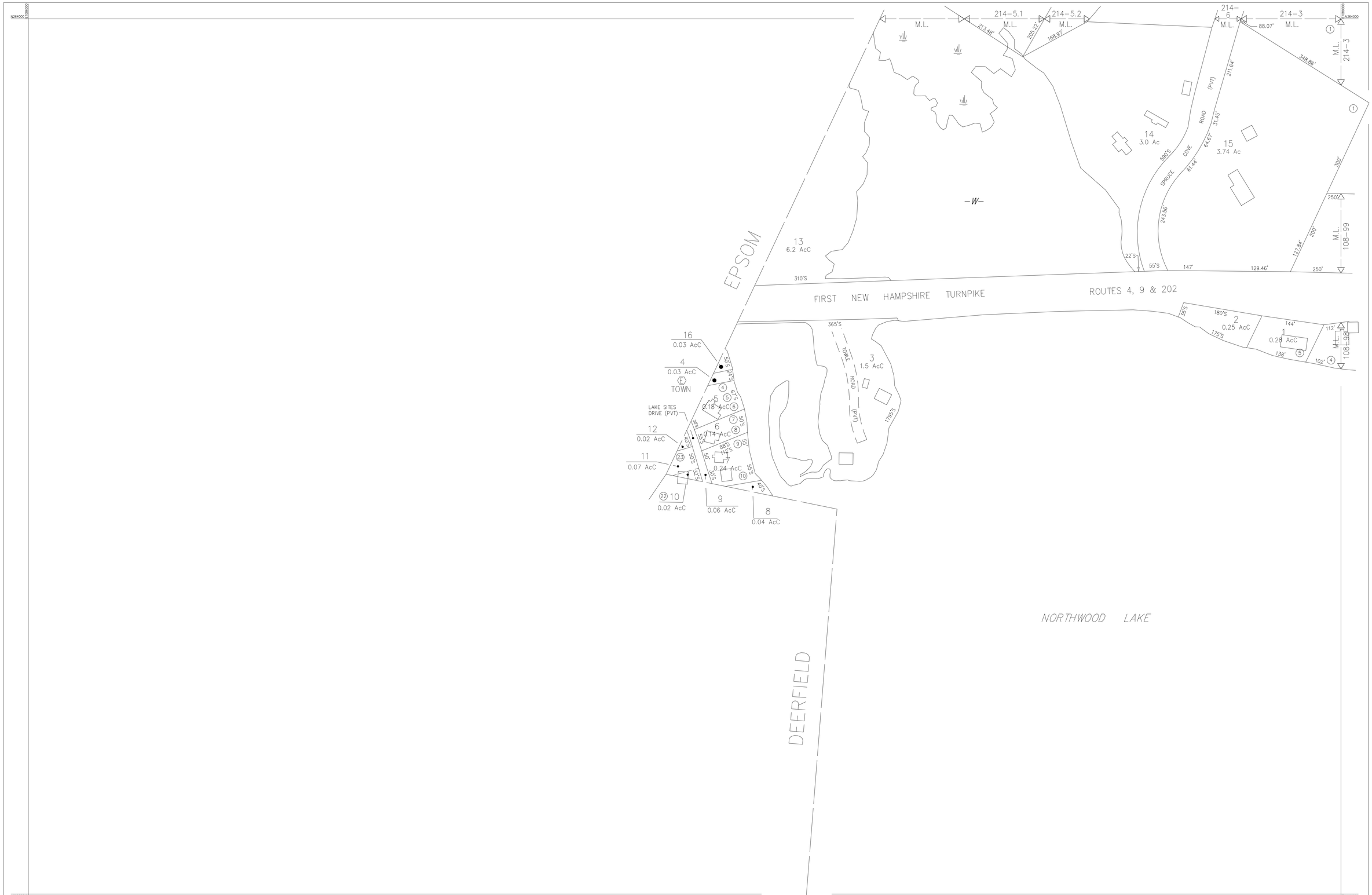

THIS MAP IS FOR ASSESSMENT PURPOSES. IT IS NOT VALID FOR LEGAL DESCRIPTION OR CONVEYANCE.

THE HORIZONTAL DATUM IS THE NEW HAMPSHIRE STATE PLANE COORDINATE SYSTEM.

PHOTOGRAPHY DATE: APRIL 18, 1995

COMPLETION DATE: MAY 6, 1996

PRODUCED IN 1996 BY
CARTOGRAPHIC ASSOC. INC.
PROFESSIONAL CONSULTANTS
MUNICIPAL MAPPING – GIS – LAND SURVEYING – PROPERTY APPRAISAL
11 PLEASANT STREET, LITTLETON, NEW HAMPSHIRE 03561
(603)444-6768 – 1(800)322-4540 – FAX (603)444-1366

LEGEND

AREA SURVEYED	Ac
AREA CALCULATED	AcC
RECORD DIMENSION	100'
SCALED DIMENSION	100'S
MATCH LINE	M.L.
WATER	-W-
EXEMPT PROPERTY	E
SUBDIVISION LOT NO.	2
BUILDING	
RIGHT OF WAY/ACCESS	R/W
COMMON OWNERSHIP	OR
WETLANDS	

SCALE 1" = 100'
FEET 50 0 100 200 300
METERS 25 0 25 50 75

REVISED TO :

PROPERTY MAPS
NORTHWOOD
NEW HAMPSHIRE

INDEX DIAGRAM
214 215 108 225
GN

MAP NO.
107

214-3 M.L. | 215-5 M.L. | M.L. | M.L.

FIRST NEW HAMPSHIRE TURNPIKE

ROUTES 4, 9 & 202

LAKESHORE DRIVE

WILDWOOD AVENUE (PVT)

NORTH LANE (PVT)

COVE WAY (PVT)

ASSOCIATION DRIVE (PVT)

WOOD TERRACE (PVT)

NORTHWOOD LAKE

NO PARCEL 8, 73, 74

THIS MAP IS FOR ASSESSMENT PURPOSES. IT IS NOT VALID FOR LEGAL DESCRIPTION OR CONVEYANCE.

THE HORIZONTAL DATUM IS THE NEW HAMPSHIRE STATE PLANE COORDINATE SYSTEM.

PHOTOGRAPHY DATE: APRIL 18, 1995

COMPLETION DATE: MAY 6, 1996

PRODUCED IN 1996 BY
CARTOGRAPHIC ASSOC. INC.
PROFESSIONAL CONSULTANTS
MUNICIPAL MAPPING - GIS - PUBLIC WORKS INFORMATION MANAGEMENT
11 PLEASANT STREET, LITTLETON, NEW HAMPSHIRE 03561
(603)444-6768 - 1(800)322-4540 - FAX (603)444-1366

LEGEND

AREA SURVEYED . . . Ac
AREA CALCULATED . . . AcC
RECORD DIMENSION . . . 100'
SCALED DIMENSION . . . 100'S
MATCH LINE . . . M.L.
WATER . . . -W-

EXEMPT PROPERTY . . . (E)
SUBDIVISION LOT NO. . . . (2)
BUILDING . . .
RIGHT OF WAY/ACCESS . . . R/W
COMMON OWNERSHIP . . . OR
WETLANDS . . .

SCALE 1" = 100'

FEET 50 0 100 200 300

METERS 25 0 25 50 75

REVISED TO :

PROPERTY MAPS

NORTHWOOD

NEW HAMPSHIRE

INDEX DIAGRAM

214 | 215
107 | 109
225

GN

MAP NO. 108

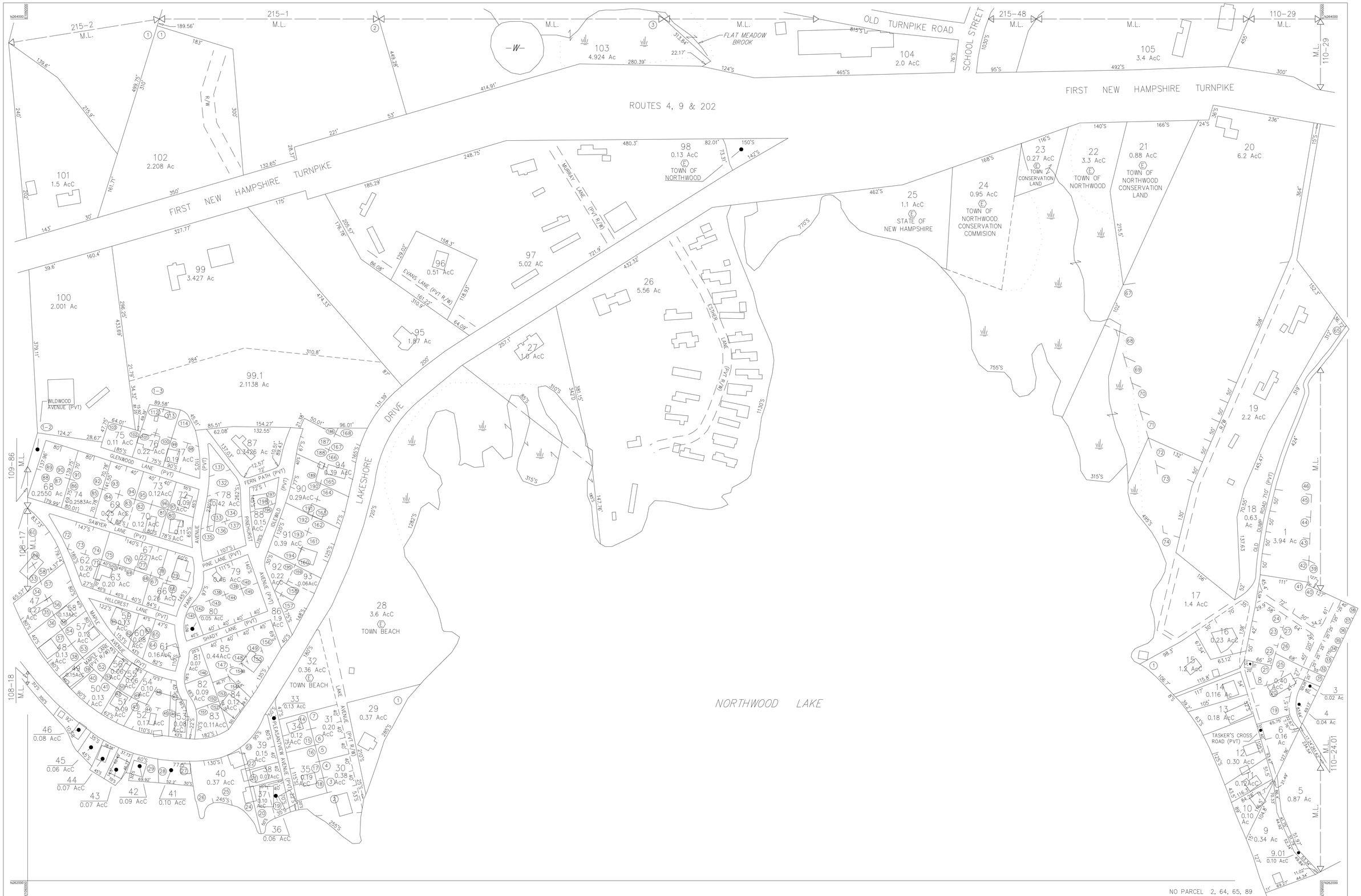

THIS MAP IS FOR ASSESSMENT PURPOSES. IT IS NOT VALID FOR LEGAL DESCRIPTION OR CONVEYANCE.

THE HORIZONTAL DATUM IS THE NEW HAMPSHIRE STATE PLANE COORDINATE SYSTEM.

PHOTOGRAPHY DATE: APRIL 18, 1995

COMPLETION DATE: MAY 6, 1996

PRODUCED IN 1996 BY
CARTOGRAPHIC ASSOC. INC.
PROFESSIONAL CONSULTANTS
MUNICIPAL MAPPING – GIS – PUBLIC WORKS INFORMATION MANAGEMENT
11 PLEASANT STREET, LITTLETON, NEW HAMPSHIRE 03561
(603)444-6768 – 1(800)322-4540 – FAX (603)444-1366

LEGEND

AREA SURVEYED . . . . . Ac
AREA CALCULATED . . . . . AcC
RECORD DIMENSION . . . . . 100'
SCALED DIMENSION . . . . . 100'S
MATCH LINE . . . . . M.L.
WATER . . . . . -W-

EXEMPT PROPERTY . . . . . (E)
SUBDIVISION LOT NO. . . . . (2)
BUILDING . . . . .
RIGHT OF WAY/ACCESS . . . . . R/W
COMMON OWNERSHIP . . . . . OR
WETLANDS . . . . .

FEET 50 0 100 200 300
METERS 25 0 25 50 75
SCALE 1" = 100'

REVISED TO :

PROPERTY MAPS

NORTHWOOD

NEW HAMPSHIRE

INDEX DIAGRAM

215 | 216
108 | 110
225 | 111

GN

MAP NO. 109

THIS MAP IS FOR ASSESSMENT PURPOSES. IT IS NOT VALID FOR LEGAL DESCRIPTION OR CONVEYANCE.

THE HORIZONTAL DATUM IS THE NEW HAMPSHIRE STATE PLANE COORDINATE SYSTEM.

PHOTOGRAPHY DATE: APRIL 18, 1995

COMPLETION DATE: MAY 6, 1996

PRODUCED IN 1996 BY
CARTOGRAPHIC ASSOC. INC.
PROFESSIONAL CONSULTANTS
MUNICIPAL MAPPING - GIS - PUBLIC WORKS INFORMATION MANAGEMENT
11 PLEASANT STREET, LITTLETON, NEW HAMPSHIRE 03561
(603)444-6768 - 1(800)322-4540 - FAX (603)444-1366

LEGEND

AREA SURVEYED	Ac	EXEMPT PROPERTY	(E)
AREA CALCULATED	AcC	SUBDIVISION LOT NO.	(2)
RECORD DIMENSION	100'	BUILDING	
SCALED DIMENSION	100'S	RIGHT OF WAY/ACCESS	R/W
MATCH LINE	M.L.	COMMON OWNERSHIP	OR
WATER	-W-	WETLANDS	

SCALE 1" = 100'

FEET 50 0 100 200 300

METERS 25 0 25 50 75

REVISED TO :

PROPERTY MAPS

NORTHWOOD

NEW HAMPSHIRE

INDEX DIAGRAM

215 | 216
109 | GN
225 | 111 | 224

MAP NO. 110

THIS MAP IS FOR ASSESSMENT PURPOSES. IT IS NOT VALID FOR LEGAL DESCRIPTION OR CONVEYANCE.

THE HORIZONTAL DATUM IS THE NEW HAMPSHIRE STATE PLANE COORDINATE SYSTEM.

PHOTOGRAPHY DATE: APRIL 18, 1995

COMPLETION DATE: MAY 6, 1996

PRODUCED IN 1996 BY
CARTOGRAPHIC ASSOC. INC.
PROFESSIONAL CONSULTANTS
MUNICIPAL MAPPING – GIS – PUBLIC WORKS INFORMATION MANAGEMENT
11 PLEASANT STREET, LITTLETON, NEW HAMPSHIRE 03561
(603)444-6768 – 1(800)322-4540 – FAX (603)444-1366

LEGEND

AREA SURVEYED . . . Ac
AREA CALCULATED . . . AcC
RECORD DIMENSION . . . 100'
SCALED DIMENSION . . . 100'S
MATCH LINE . . . M.L.
WATER . . . -W-

EXEMPT PROPERTY . . . E
SUBDIVISION LOT NO. . . . 2
BUILDING . . .
RIGHT OF WAY/ACCESS . . . R/W
COMMON OWNERSHIP . . . OR
WETLANDS . . .

SCALE 1" = 100'

FEET 50 0 100 200 300
METERS 25 0 25 50 75

REVISED TO :

PROPERTY MAPS

NORTHWOOD

NEW HAMPSHIRE

INDEX DIAGRAM

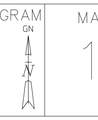

MAP NO. 111

THIS MAP IS FOR ASSESSMENT PURPOSES. IT IS NOT VALID FOR LEGAL DESCRIPTION OR CONVEYANCE.

THE HORIZONTAL DATUM IS THE NEW HAMPSHIRE STATE PLANE COORDINATE SYSTEM.

PHOTOGRAPHY DATE: APRIL 18, 1995

COMPLETION DATE: MAY 6, 1996

PRODUCED IN 1996 BY
CARTOGRAPHIC ASSOC. INC.
PROFESSIONAL CONSULTANTS
MUNICIPAL MAPPING – GIS – LAND SURVEYING – PROPERTY APPRAISAL
11 PLEASANT STREET, P.O. BOX 267, LITTLETON, NEW HAMPSHIRE 03561
(603)444-6768 – 1(800)322-4540 – FAX (603)444-1366

LEGEND

AREA SURVEYED	Ac
AREA CALCULATED	AcC
RECORD DIMENSION	100'
SCALED DIMENSION	100'S
MATCH LINE	M.L.
WATER	-W-
EXEMPT PROPERTY	E
SUBDIVISION LOT NO.	2
BUILDING	
RIGHT OF WAY/ACCESS	R/W
COMMON OWNERSHIP	OR
WETLANDS	

SCALE 1" = 100'
FEET 50 0 100 200 300
25 0 25 50 75
METERS

REVISED TO :

PROPERTY MAPS
NORTHWOOD
NEW HAMPSHIRE

INDEX DIAGRAM
225 111 224
113
115 116 227
GN

MAP NO.
112

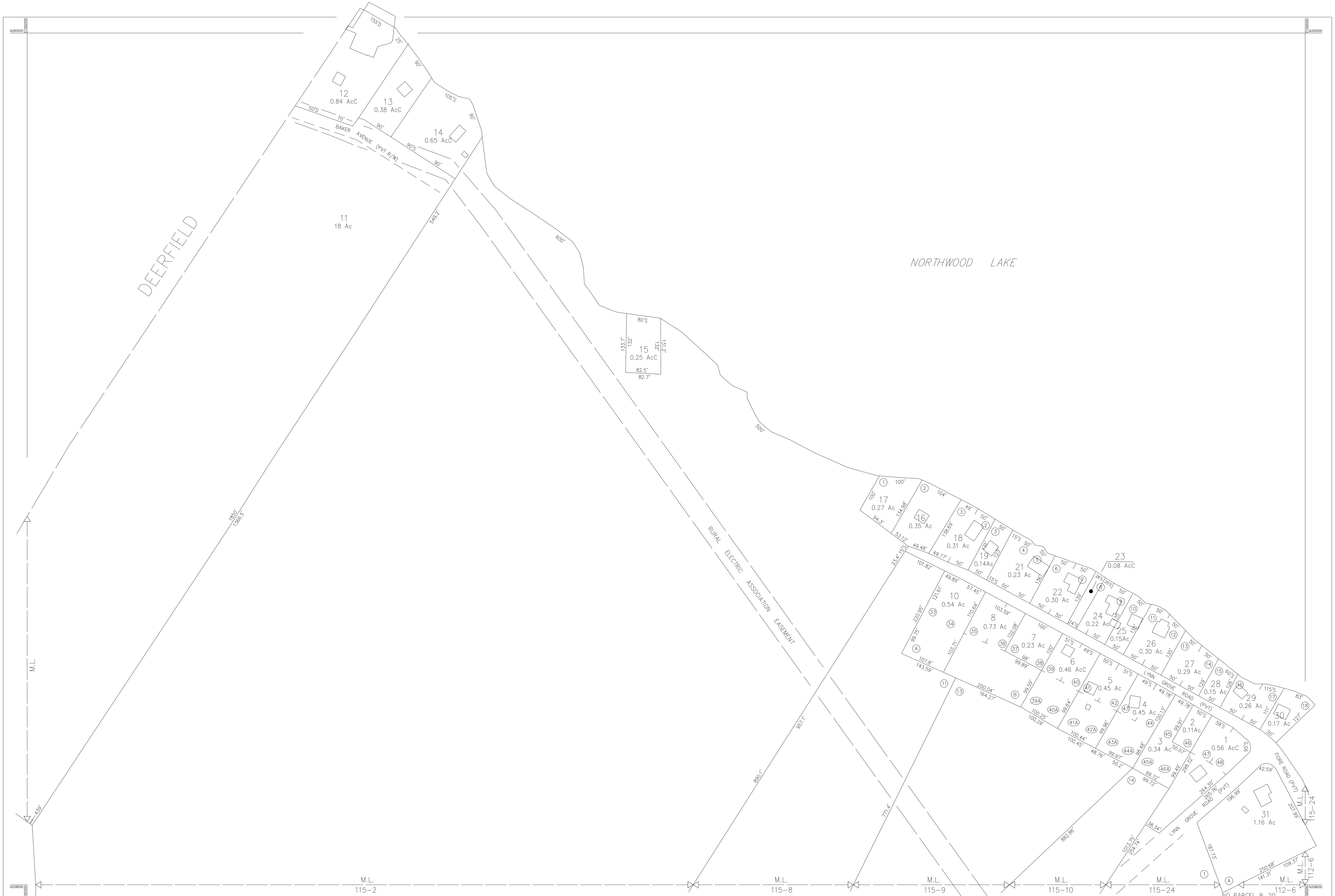

THIS MAP IS FOR ASSESSMENT PURPOSES. IT IS NOT VALID FOR LEGAL DESCRIPTION OR CONVEYANCE.	
THE HORIZONTAL DATUM IS THE NEW HAMPSHIRE STATE PLANE COORDINATE SYSTEM.	
PHOTOGRAPHY DATE:	APRIL 18, 1995
COMPLETION DATE:	MAY 6, 1996

PRODUCED IN 1996 BY
CARTOGRAPHIC ASSOC. INC.
PROFESSIONAL CONSULTANTS
MUNICIPAL MAPPING – GIS – LAND SURVEYING – PROPERTY APPRAISAL
11 PLEASANT STREET, P.O. BOX 267. LITTLETON, NEW HAMPSHIRE 03561
(603)444–6768 – 1(800)322–4540 – FAX (603)444–1366

LEGEND

AREA SURVEYED	Ac
AREA CALCULATED	AcC
RECORD DIMENSION	100'
SCALED DIMENSION	100'S
MATCH LINE	M.L.
WATER	–W–
EXEMPT PROPERTY	E
SUBDIVISION LOT NO.	2
BUILDING	
RIGHT OF WAY/ACCESS	R/W
COMMON OWNERSHIP	OR
WETLANDS	

SCALE 1" = 100'
FEET 50 0 100 200 300
25 0 25 50 75 METERS

REVISED TO :

PROPERTY MAPS
NORTHWOOD
NEW HAMPSHIRE

INDEX DIAGRAM
225 111 112 114 115 116 GN N

MAP NO.
113

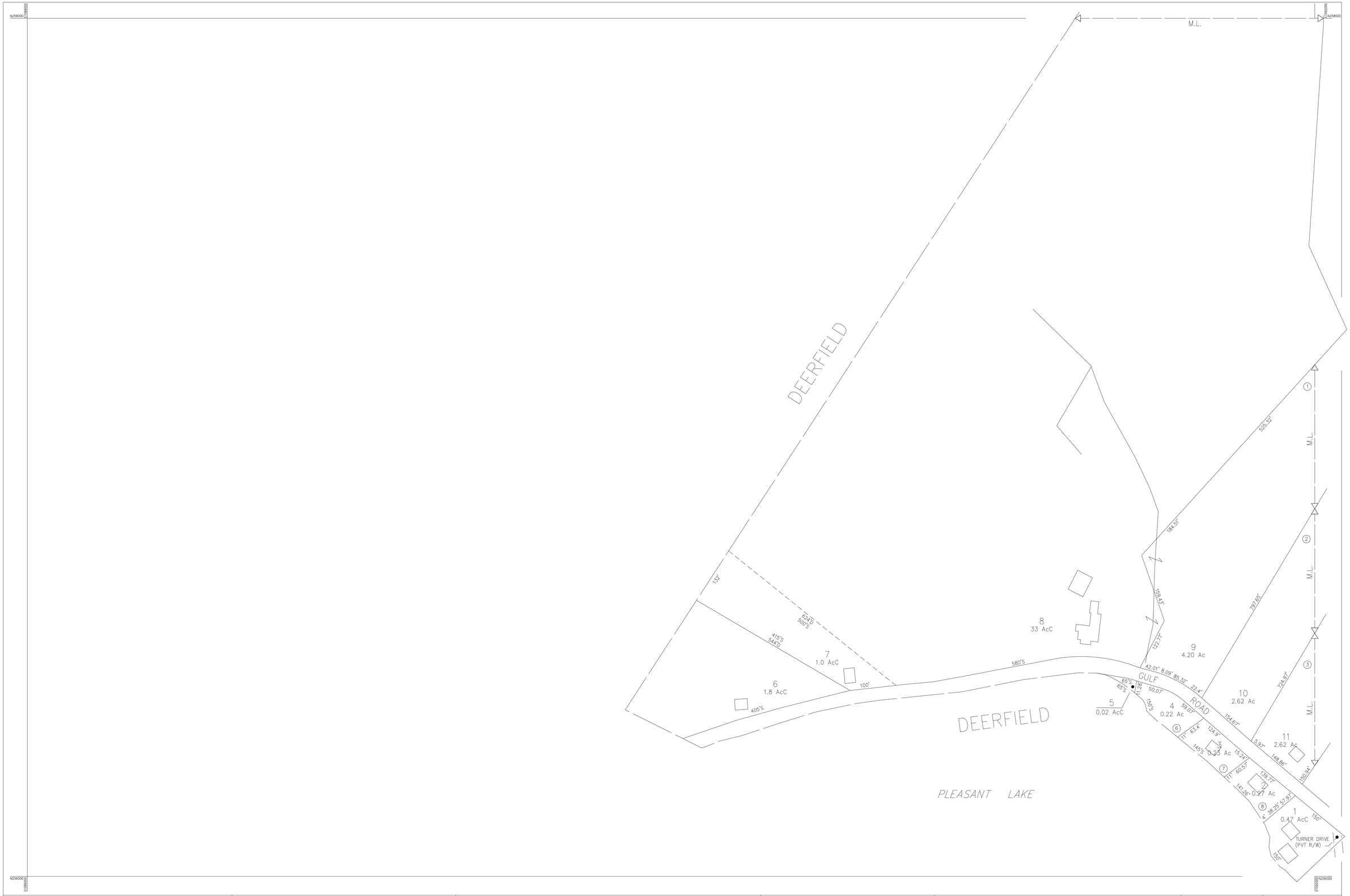

THIS MAP IS FOR ASSESSMENT PURPOSES. IT IS NOT VALID FOR LEGAL DESCRIPTION OR CONVEYANCE.

THE HORIZONTAL DATUM IS THE NEW HAMPSHIRE STATE PLANE COORDINATE SYSTEM.

PHOTOGRAPHY DATE: APRIL 18, 1995

COMPLETION DATE: MAY 6, 1996

PRODUCED IN 1996 BY
CARTOGRAPHIC ASSOC. INC.
PROFESSIONAL CONSULTANTS
MUNICIPAL MAPPING – GIS – LAND SURVEYING – PROPERTY APPRAISAL
11 PLEASANT STREET, P.O. BOX 267. LITTLETON, NEW HAMPSHIRE 03561
(603)444-6768 – 1(800)322-4540 – FAX (603)444-1366

LEGEND

AREA SURVEYED	Ac
AREA CALCULATED	AcC
RECORD DIMENSION	100'
SCALED DIMENSION	100'S
MATCH LINE	M.L.
WATER	W
EXEMPT PROPERTY	E
SUBDIVISION LOT NO.	2
BUILDING	
RIGHT OF WAY/ACCESS	R/W
COMMON OWNERSHIP	OR
WETLANDS	

SCALE 1" = 100'
FEET 50 0 100 200 300
METERS 25 0 25 50 75

REVISED TO :

PROPERTY MAPS
NORTHWOOD
NEW HAMPSHIRE

INDEX DIAGRAM
225 113
115
226 118
GN

MAP NO.
114

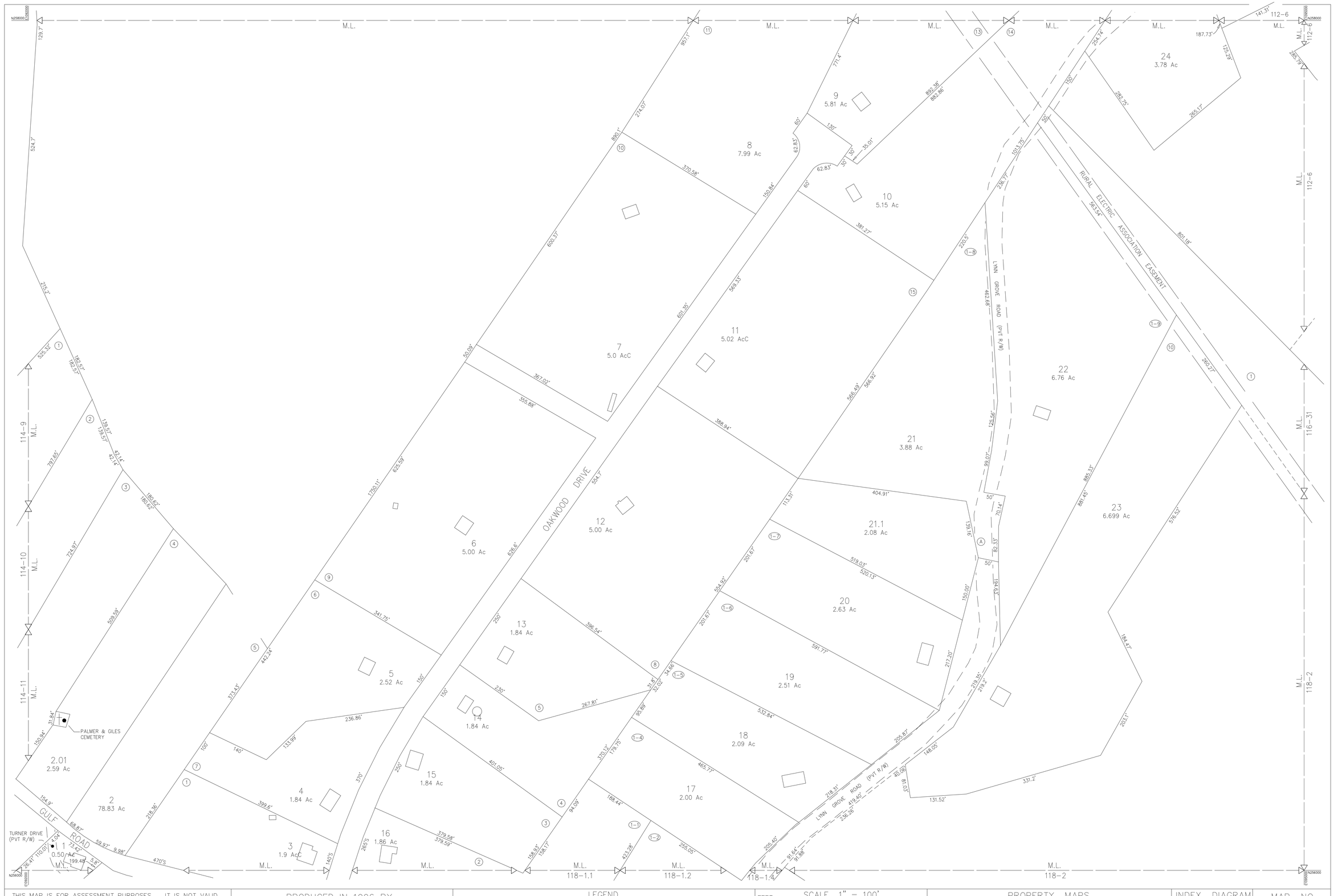

THIS MAP IS FOR ASSESSMENT PURPOSES. IT IS NOT VALID FOR LEGAL DESCRIPTION OR CONVEYANCE.

THE HORIZONTAL DATUM IS THE NEW HAMPSHIRE STATE PLANE COORDINATE SYSTEM.

PHOTOGRAPHY DATE: APRIL 18, 1995

COMPLETION DATE: MAY 6, 1996

PRODUCED IN 1996 BY
CARTOGRAPHIC ASSOC. INC.
PROFESSIONAL CONSULTANTS
MUNICIPAL MAPPING – GIS – LAND SURVEYING – PROPERTY APPRAISAL
11 PLEASANT STREET, LITTLETON, NEW HAMPSHIRE 03561
(603)444-6768 – 1(800)322-4540 – FAX (603)444-1366

LEGEND

AREA SURVEYED . . . . . Ac
AREA CALCULATED . . . . . AcC
RECORD DIMENSION . . . . . 100'
SCALED DIMENSION . . . . . 100'S
MATCH LINE . . . . . M.L.
WATER . . . . . -W-

EXEMPT PROPERTY . . . . . E
SUBDIVISION LOT NO. 2
BUILDING . . . . . .
RIGHT OF WAY/ACCESS . . . . . R/W
COMMON OWNERSHIP . . . . . OR
WETLANDS . . . . . .

SCALE 1" = 100'
FEET 50 0 100 200 300
METERS 25 0 25 50 75

REVISED TO :

PROPERTY MAPS
NORTHWOOD
NEW HAMPSHIRE

INDEX DIAGRAM
225 113 112
114 116
226 118 117
GN N

MAP NO.
115

NORTHWOOD LAKE

THIS MAP IS FOR ASSESSMENT PURPOSES. IT IS NOT VALID FOR LEGAL DESCRIPTION OR CONVEYANCE.

THE HORIZONTAL DATUM IS THE NEW HAMPSHIRE STATE PLANE COORDINATE SYSTEM.

PHOTOGRAPHY DATE: APRIL 18, 1995

COMPLETION DATE: MAY 6, 1996

PRODUCED IN 1996 BY
CARTOGRAPHIC ASSOC. INC.
PROFESSIONAL CONSULTANTS
MUNICIPAL MAPPING – GIS – PUBLIC WORKS INFORMATION MANAGEMENT
11 PLEASANT STREET, LITTLETON, NEW HAMPSHIRE 03561
(603)444-6768 – 1(800)322-4540 – FAX (603)444-1366

LEGEND

AREA SURVEYED . . . . . Ac
AREA CALCULATED . . . . . AcC
RECORD DIMENSION . . . . . 100'
SCALED DIMENSION . . . . . 100'S
MATCH LINE . . . . . M.L.
WATER . . . . . -W-

EXEMPT PROPERTY . . . . . (E)
SUBDIVISION LOT NO. . . . . (2)
BUILDING . . . . .
RIGHT OF WAY/ACCESS . . . . . R/W
COMMON OWNERSHIP . . . . . OR
WETLANDS . . . . .

FEET 50 0 100 200 300
SCALE 1" = 100'
25 0 25 50 75
METERS

REVISED TO :

PROPERTY MAPS

NORTHWOOD

NEW HAMPSHIRE

INDEX DIAGRAM

113 | 112 | 224
115 | 227
118 | 117

GN

MAP NO. 116

NO PARCEL 58

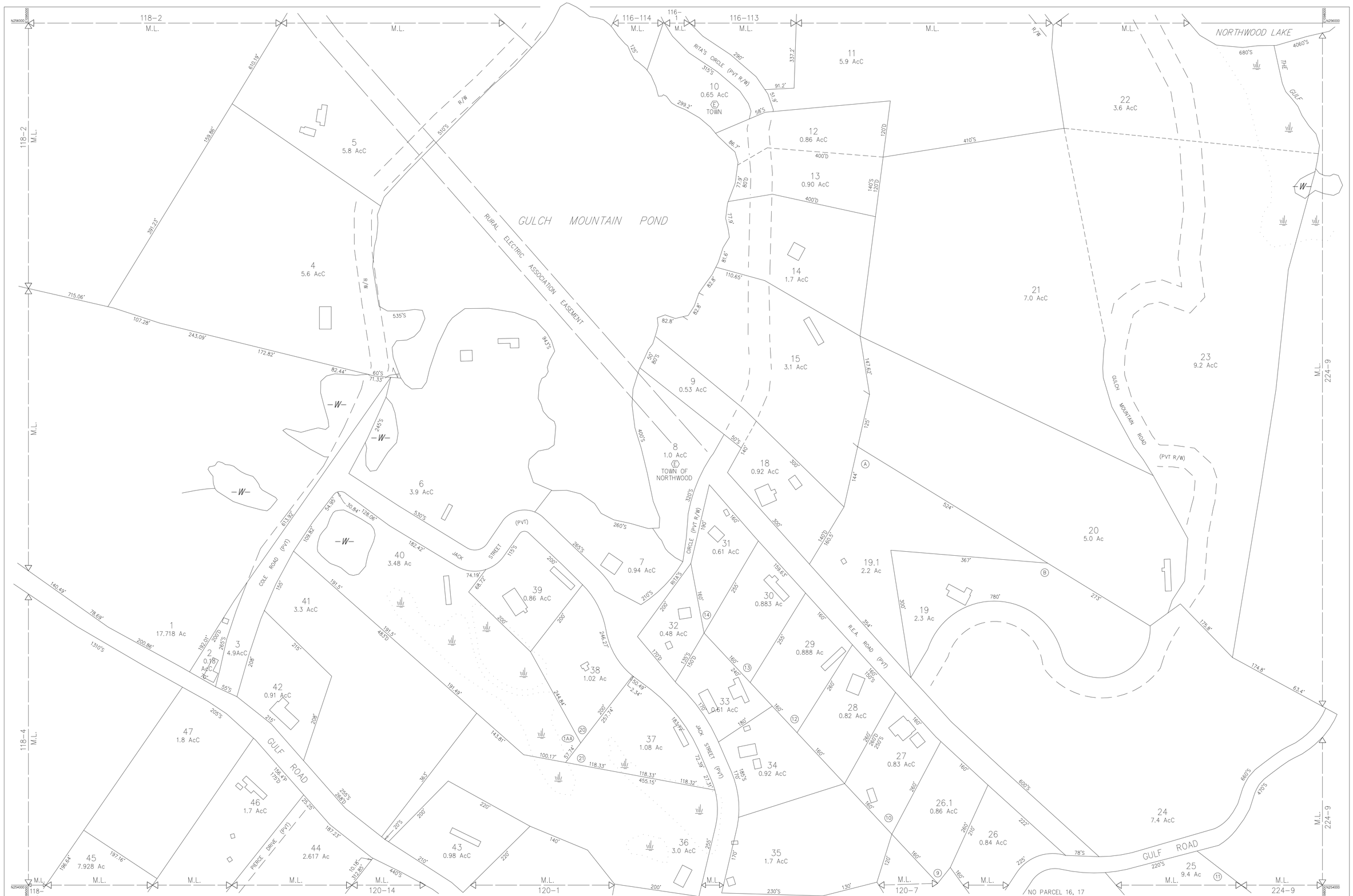

THIS MAP IS FOR ASSESSMENT PURPOSES. IT IS NOT VALID FOR LEGAL DESCRIPTION OR CONVEYANCE.

THE HORIZONTAL DATUM IS THE NEW HAMPSHIRE STATE PLANE COORDINATE SYSTEM.

PHOTOGRAPHY DATE: APRIL 18, 1995

COMPLETION DATE: MAY 6, 1996

PRODUCED IN 1996 BY
CARTOGRAPHIC ASSOC. INC.
PROFESSIONAL CONSULTANTS
MUNICIPAL MAPPING – GIS – PUBLIC WORKS INFORMATION MANAGEMENT
11 PLEASANT STREET, LITTLETON, NEW HAMPSHIRE 03561
(603)444-6768 – 1(800)322-4540 – FAX (603)444-1366

LEGEND

AREA SURVEYED	Ac
AREA CALCULATED	AcC
RECORD DIMENSION	100'
SCALED DIMENSION	100'S
MATCH LINE	M.L.
WATER	-W-
EXEMPT PROPERTY	E
SUBDIVISION LOT NO.	2
BUILDING	
RIGHT OF WAY/ACCESS	R/W
COMMON OWNERSHIP	OR
WETLANDS	

SCALE 1" = 100'

FEET 50 0 100 200 300

METERS 25 0 25 50 75

REVISED TO :

PROPERTY MAPS

NORTHWOOD

NEW HAMPSHIRE

INDEX DIAGRAM

115	116	227
118		
119	120	238

GN

MAP NO.

117

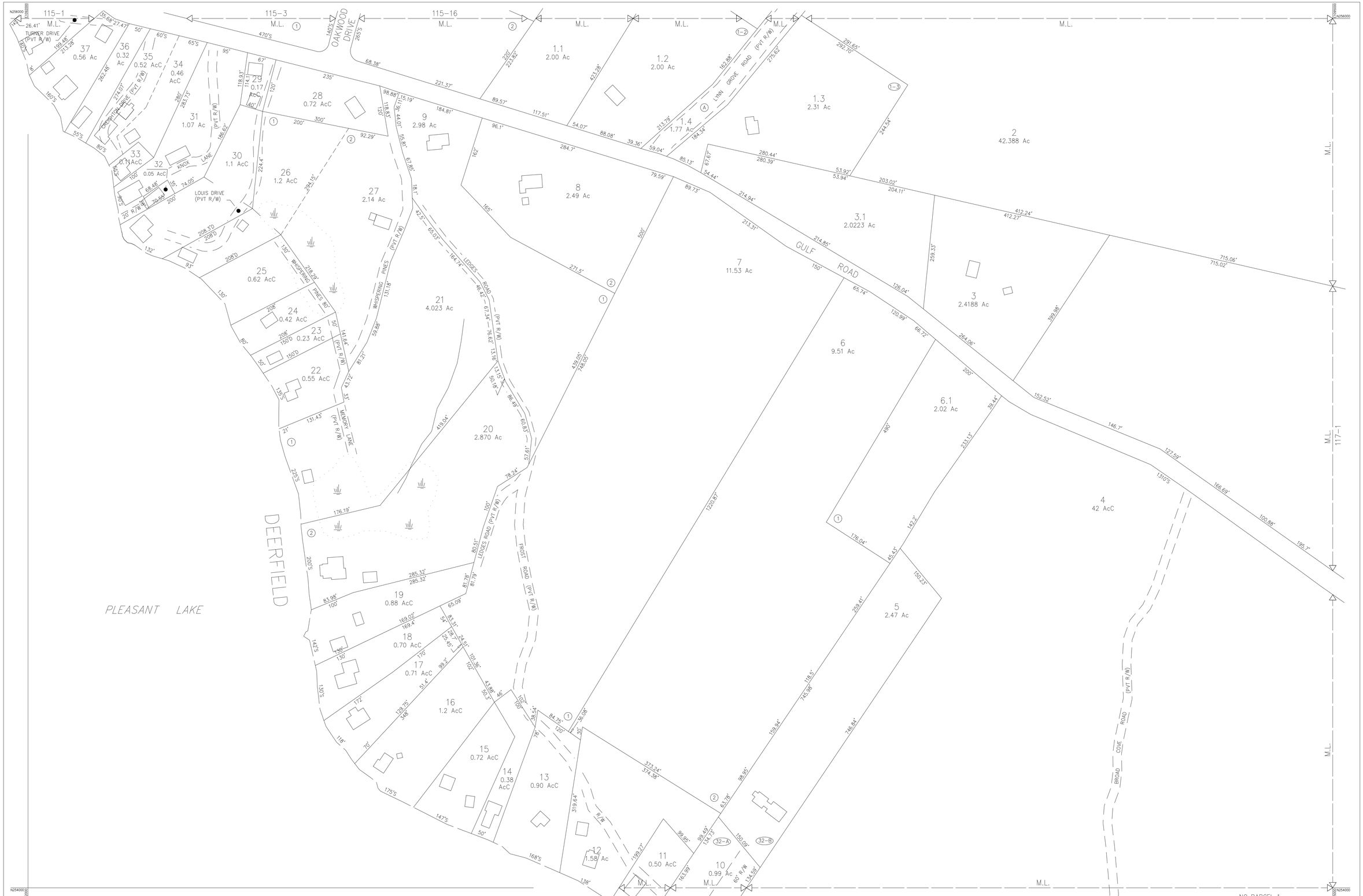

THIS MAP IS FOR ASSESSMENT PURPOSES. IT IS NOT VALID FOR LEGAL DESCRIPTION OR CONVEYANCE.

THE HORIZONTAL DATUM IS THE NEW HAMPSHIRE STATE PLANE COORDINATE SYSTEM.

PHOTOGRAPHY DATE: APRIL 18, 1995

COMPLETION DATE: MAY 6, 1996

PRODUCED IN 1996 BY
CARTOGRAPHIC ASSOC. INC.
PROFESSIONAL CONSULTANTS
MUNICIPAL MAPPING – GIS – LAND SURVEYING – PROPERTY APPRAISAL
11 PLEASANT STREET, LITTLETON, NEW HAMPSHIRE 03561
(603)444-6768 – 1(800)322-4540 – FAX (603)444-1366

LEGEND

AREA SURVEYED	Ac	EXEMPT PROPERTY	(E)
AREA CALCULATED	AcC	SUBDIVISION LOT NO.	(2)
RECORD DIMENSION	100'	BUILDING	
SCALED DIMENSION	100'S	RIGHT OF WAY/ACCESS	R/W
MATCH LINE	M.L.	COMMON OWNERSHIP	OR
WATER	–W–	WETLANDS	

SCALE 1" = 100'

FEET 50 0 100 200 300

METERS 25 0 25 50 75

REVISED TO :

PROPERTY MAPS

NORTHWOOD

NEW HAMPSHIRE

INDEX DIAGRAM

114	115	116
226		117
239	119	120

GN

MAP NO. 118

THIS MAP IS FOR ASSESSMENT PURPOSES. IT IS NOT VALID FOR LEGAL DESCRIPTION OR CONVEYANCE.

THE HORIZONTAL DATUM IS THE NEW HAMPSHIRE STATE PLANE COORDINATE SYSTEM.

PHOTOGRAPHY DATE: APRIL 18, 1995

COMPLETION DATE: MAY 6, 1996

PRODUCED IN 1996 BY
CARTOGRAPHIC ASSOC. INC.
PROFESSIONAL CONSULTANTS
MUNICIPAL MAPPING – GIS – PUBLIC WORKS INFORMATION MANAGEMENT
11 PLEASANT STREET, LITTLETON, NEW HAMPSHIRE 03561
(603)444-6768 – 1(800)322-4540 – FAX (603)444-1366

LEGEND

AREA SURVEYED . . . Ac
AREA CALCULATED . . . AcC
RECORD DIMENSION . . . 100'
SCALED DIMENSION . . . 100'S
MATCH LINE . . . M.L.
WATER . . . –W–
EXEMPT PROPERTY . . . E
SUBDIVISION LOT NO. . . . 2
BUILDING . . .
RIGHT OF WAY/ACCESS . . . R/W
COMMON OWNERSHIP . . . OR
WETLANDS . . .

FEET SCALE 1" = 100'
50 0 100 200 300
25 0 25 50 75
METERS

REVISED TO :

PROPERTY MAPS

NORTHWOOD

NEW HAMPSHIRE

INDEX DIAGRAM

226 118 117
239 120
121 238
GN

MAP NO. 119

THIS MAP IS FOR ASSESSMENT PURPOSES. IT IS NOT VALID FOR LEGAL DESCRIPTION OR CONVEYANCE.	PRODUCED IN 1996 BY CARTOGRAPHIC ASSOC. INC. PROFESSIONAL CONSULTANTS MUNICIPAL MAPPING – GIS – PUBLIC WORKS INFORMATION MANAGEMENT 11 PLEASANT STREET, LITTLETON, NEW HAMPSHIRE 03561 (603)444-6768 – 1(800)322-4540 – FAX (603)444-1366	LEGEND		SCALE 1" = 100'	PROPERTY MAPS
THE HORIZONTAL DATUM IS THE NEW HAMPSHIRE STATE PLANE COORDINATE SYSTEM.		AREA SURVEYED Ac	EXEMPT PROPERTY (E)	FEET 50 0 100 200 300	NORTHWOOD
PHOTOGRAPHY DATE: APRIL 18, 1995		AREA CALCULATED AcC	SUBDIVISION LOT NO. (2)	25 0 25 50 75 METERS	NEW HAMPSHIRE
COMPLETION DATE: MAY 6, 1996		RECORD DIMENSION 100'	BUILDING	REVISED TO :	INDEX DIAGRAM: 118 117 227 119 238 121 GN
		SCALED DIMENSION 100'S	RIGHT OF WAY/ACCESS R/W		MAP NO. 120
		MATCH LINE M.L.	COMMON OWNERSHIP OR		
		WATER -W-	WETLANDS		

THIS MAP IS FOR ASSESSMENT PURPOSES. IT IS NOT VALID FOR LEGAL DESCRIPTION OR CONVEYANCE.

THE HORIZONTAL DATUM IS THE NEW HAMPSHIRE STATE PLANE COORDINATE SYSTEM.

PHOTOGRAPHY DATE: APRIL 18, 1995

COMPLETION DATE: MAY 6, 1996

PRODUCED IN 1996 BY
CARTOGRAPHIC ASSOC. INC.
PROFESSIONAL CONSULTANTS
MUNICIPAL MAPPING – GIS – PUBLIC WORKS INFORMATION MANAGEMENT
11 PLEASANT STREET, LITTLETON, NEW HAMPSHIRE 03561
(603)444-6768 – 1(800)322-4540 – FAX (603)444-1366

LEGEND

AREA SURVEYED	Ac	EXEMPT PROPERTY	(E)
AREA CALCULATED	AcC	SUBDIVISION LOT NO.	(2)
RECORD DIMENSION	100'	BUILDING	
SCALED DIMENSION	100'S	RIGHT OF WAY/ACCESS	R/W
MATCH LINE	M.L.	COMMON OWNERSHIP	OR
WATER	W	WETLANDS	

SCALE 1" = 100'

FEET 50 0 100 200 300

METERS 25 0 25 50 75

REVISED TO :

PROPERTY MAPS

NORTHWOOD

NEW HAMPSHIRE

INDEX DIAGRAM

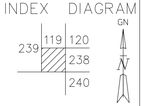

MAP NO. 121

THIS MAP IS FOR ASSESSMENT PURPOSES. IT IS NOT VALID FOR LEGAL DESCRIPTION OR CONVEYANCE.

THE HORIZONTAL DATUM IS THE NEW HAMPSHIRE STATE PLANE COORDINATE SYSTEM.

PHOTOGRAPHY DATE: APRIL 18, 1995

COMPLETION DATE: MAY 6, 1996

PRODUCED IN 1996 BY
CARTOGRAPHIC ASSOC. INC.
PROFESSIONAL CONSULTANTS
MUNICIPAL MAPPING – GIS – PUBLIC WORKS INFORMATION MANAGEMENT
11 PLEASANT STREET, LITTLETON, NEW HAMPSHIRE 03561
(603)444-6768 – 1(800)322-4540 – FAX (603)444-1366

LEGEND

AREA SURVEYED . . . . . Ac
AREA CALCULATED . . . . . AcC
RECORD DIMENSION . . . . . 100'
SCALED DIMENSION . . . . . 100'S
MATCH LINE . . . . . M.L.
WATER . . . . . -W-

EXEMPT PROPERTY . . . . . (E)
SUBDIVISION LOT NO. 2
BUILDING . . . . .
RIGHT OF WAY/ACCESS . . . . . R/W OR
COMMON OWNERSHIP . . . . .
WETLANDS . . . . .

FEET 50 0 100 200 300
SCALE 1" = 100'
25 0 25 50 75
METERS

REVISED TO :

PROPERTY MAPS

NORTHWOOD

NEW HAMPSHIRE

INDEX DIAGRAM

217 / 223 123 223

GN

MAP NO. 122

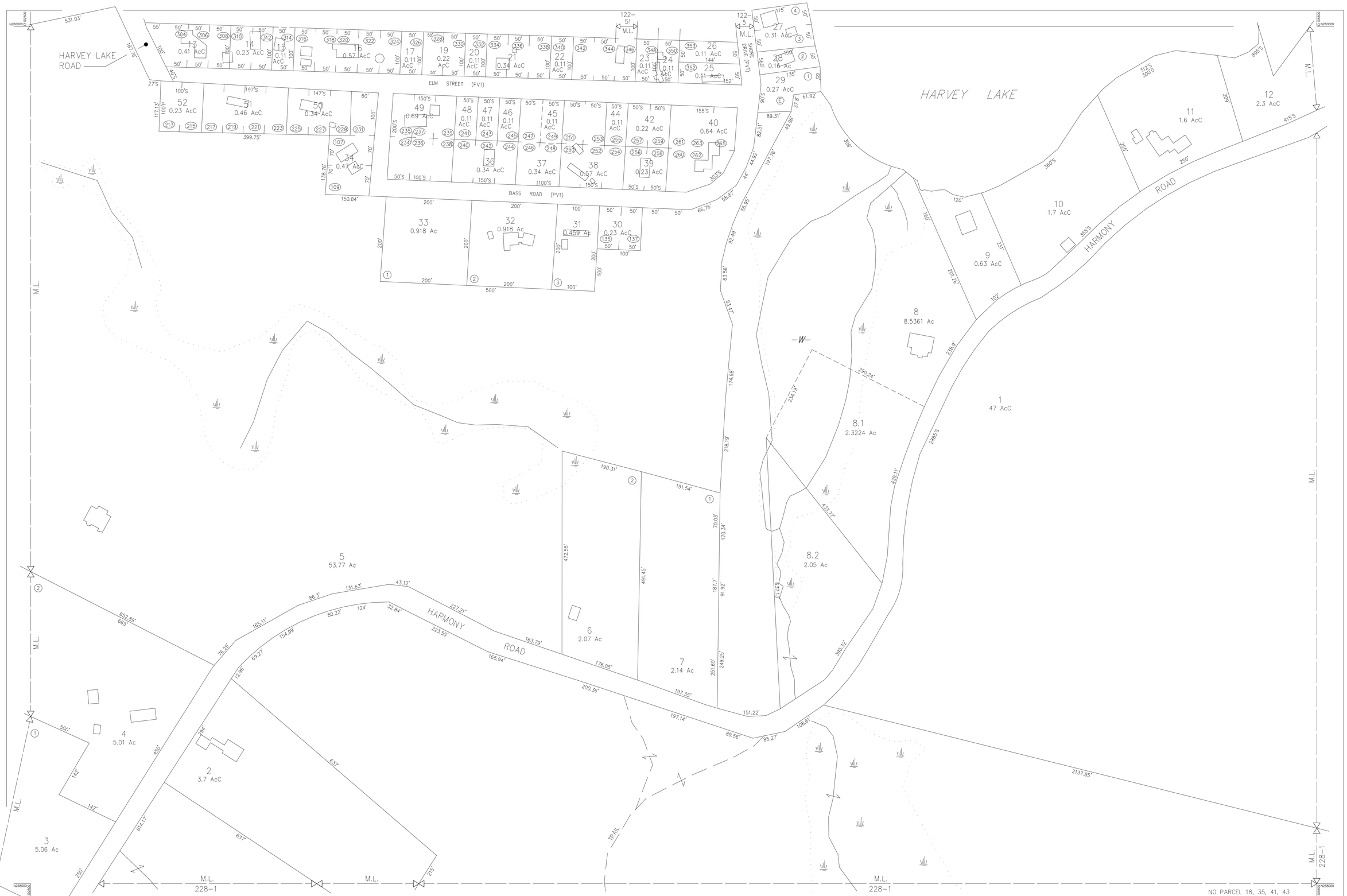

THIS MAP IS FOR ASSESSMENT PURPOSES. IT IS NOT VALID FOR LEGAL DESCRIPTION OR CONVEYANCE.

THE HORIZONTAL DATUM IS THE NEW HAMPSHIRE STATE PLANE COORDINATE SYSTEM.

PHOTOGRAPHY DATE: APRIL 18, 1995

COMPLETION DATE: MAY 6, 1996

PRODUCED IN 1996 BY
CARTOGRAPHIC ASSOC. INC.
PROFESSIONAL CONSULTANTS
MUNICIPAL MAPPING – GIS – LAND SURVEYING – PROPERTY APPRAISAL
11 PLEASANT STREET, LITTLETON, NEW HAMPSHIRE 03561
(603)444-6768 – 1(800)322-4540 – FAX (603)444-1366

LEGEND

AREA SURVEYED . . . . . Ac
AREA CALCULATED . . . . . AcC
RECORD DIMENSION . . . . . 100'
SCALED DIMENSION . . . . . 100'S
MATCH LINE . . . . . M.L.
WATER . . . . . -W-

EXEMPT PROPERTY . . . . . E
SUBDIVISION LOT NO. 2
BUILDING . . . . . .
RIGHT OF WAY/ACCESS . . . . . R/W
COMMON OWNERSHIP . . . . . OR
WETLANDS . . . . . .

SCALE 1" = 100'
FEET 50 0 100 200 300
25 0 25 50 75
METERS

REVISED TO :

PROPERTY MAPS
NORTHWOOD
NEW HAMPSHIRE

INDEX DIAGRAM
223 122 223
228
GN

MAP NO.
123

THIS MAP IS FOR ASSESSMENT PURPOSES. IT IS NOT VALID FOR LEGAL DESCRIPTION OR CONVEYANCE.

THE HORIZONTAL DATUM IS THE NEW HAMPSHIRE STATE PLANE COORDINATE SYSTEM.

PHOTOGRAPHY DATE: APRIL 18, 1995

COMPLETION DATE: MAY 6, 1996

PRODUCED IN 1996 BY
CARTOGRAPHIC ASSOC. INC.
PROFESSIONAL CONSULTANTS
MUNICIPAL MAPPING – GIS – LAND SURVEYING – PROPERTY APPRAISAL
11 PLEASANT STREET, LITTLETON, NEW HAMPSHIRE 03561
(603)444-6768 – 1(800)322-4540 – FAX (603)444-1366

LEGEND

AREA SURVEYED . . . Ac
AREA CALCULATED . . . AcC
RECORD DIMENSION . . . 100'
SCALED DIMENSION . . . 100'S
MATCH LINE . . . M.L.
WATER . . . –W–

EXEMPT PROPERTY . . . (E)
SUBDIVISION LOT NO. . . . (2)
BUILDING . . .
RIGHT OF WAY/ACCESS . . . R/W
COMMON OWNERSHIP . . . OR
WETLANDS . . .

SCALE 1" = 100'

FEET: 50 0 100 200 300
METERS: 25 0 25 50 75

REVISED TO :

PROPERTY MAPS
NORTHWOOD
NEW HAMPSHIRE

INDEX DIAGRAM

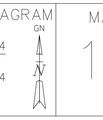

MAP NO. 124

LUCAS POND

LOWER DEERFIELD ROAD

BIGELOW ROAD

NEWMAN DRIVE (PVT)

NELSON LANE (PVT)

BIG BUCK ROAD (PVT)

LOWER CAMP ROAD (PVT)

UPPER CAMP ROAD (PVT)

TOWN OF NORTHWOOD

M.L. 124–15

M.L. 124–7

M.L. 244–42

M.L. 243–1

M.L. 243–2

M.L. 243–3.1

M.L. 243–3.2

M.L. 243–4

M.L. 243–3

M.L. 244–42

M.L. 244–38

NO PARCEL 5, 28, 83

1 3.9 Ac	2 2.5 Ac	3 2.5 Ac	4 0.779 Ac
6 0.21 AcC	7 0.20 AcC	9 0.51 AcC	10 0.65 AcC
11 0.84 AcC	12 0.23 AcC	13 0.24 AcC	14 0.29 AcC
15 0.31 AcC	16 0.27 AcC	17 0.24 AcC	18 0.47 AcC
19 1.6 AcC	20 0.57 AcC	20.01 0.14 AcC	21 0.33 AcC
22 0.20 AcC	23 0.24 AcC	24 0.26 AcC	25 0.25 AcC
26 0.23 AcC	27 0.23 AcC	29 0.22 AcC	30 0.30 AcC
31 0.17 Ac	32 0.17 Ac	33 0.44 AcC	34 0.29 AcC
35 0.26 AcC	36 0.21 AcC	37 0.36 AcC	38 0.46 AcC
39 0.39 AcC	40 0.43 AcC	41 0.38 AcC (E) TOWN OF NORTHWOOD	42 0.27 AcC
43 0.32 Ac	44 0.28 AcC	45 0.32 AcC	46 0.35 AcC
47 0.37 AcC	48 0.37 AcC	49 0.74 AcC	50 0.33 AcC
51 0.32 AcC	52 0.29 AcC	53 0.38 AcC	54 0.32 AcC
55 0.32 AcC	56 0.33 AcC	57 0.33 AcC (E) TOWN	58 0.30 AcC
59 0.30 AcC	60 0.30 AcC	61 0.30 AcC	62 0.30 AcC (E) TOWN
63 0.45 AcC	64 0.92 AcC	65 0.31 Ac	66 0.29 AcC
67 0.30 AcC	68 0.40 AcC	69 0.41 AcC (E)	70 0.42 AcC (E)
71 0.42 AcC (E)	72 0.43 AcC (E)	73 0.44 AcC (E)	74 0.44 AcC
75 0.64 AcC	76 0.94 AcC	77 0.44 AcC	78 0.44 AcC
79 0.48 AcC	80 0.51 AcC	81 0.34 AcC	82 0.77 Ac
84 1.3 Ac	85 0.69 AcC	86 1.84 Ac	87 7.49 Ac
88 2.5 Ac			

THIS MAP IS FOR ASSESSMENT PURPOSES. IT IS NOT VALID FOR LEGAL DESCRIPTION OR CONVEYANCE.

THE HORIZONTAL DATUM IS THE NEW HAMPSHIRE STATE PLANE COORDINATE SYSTEM.

PHOTOGRAPHY DATE: APRIL 18, 1995

COMPLETION DATE: MAY 6, 1996

PRODUCED IN 1996 BY
CARTOGRAPHIC ASSOC. INC.
PROFESSIONAL CONSULTANTS
MUNICIPAL MAPPING – GIS – PUBLIC WORKS INFORMATION MANAGEMENT
11 PLEASANT STREET, LITTLETON, NEW HAMPSHIRE 03561
(603)444–6768 – 1(800)322–4540 – FAX (603)444–1366

LEGEND

AREA SURVEYED . . . Ac
AREA CALCULATED . . . AcC
RECORD DIMENSION . . . 100'
SCALED DIMENSION . . . 100'S
MATCH LINE . . . M.L.
WATER . . . –W–
EXEMPT PROPERTY . . . (E)
SUBDIVISION LOT NO. . . . (2)
BUILDING . . .
RIGHT OF WAY/ACCESS . . . R/W
COMMON OWNERSHIP . . . OR
WETLANDS . . .

SCALE 1" = 100'

FEET 50 0 100 200 300
METERS 25 0 25 50 75

REVISED TO :

PROPERTY MAPS

NORTHWOOD

NEW HAMPSHIRE

INDEX DIAGRAM

243 | 124 | 244
246 | 245

GN

MAP NO. 125

N282000 E1595000

E1600000 N282000

SEE INSET
M.L.

PITTSFIELD

STRAFFORD

1245'

171'

703'

921'

270'

735.43'

756.03'

126.87'

66.08'

28.21'

28.33'

400.85'

484.5'

281.37'

273.49'

187.06'

176.54'

223.97'

98.66'

636.12'

511.74'

155.66'

579.56'

579.56'

1.98'

94.13'

60.27'

38'

92.69'

14.38'

155.66'

175'

603'

144.48'

56.19'

199.3'

74.94'

1429'

1427.68'

1207.42'

175.2'

173.3'

174.58'

174.58'

175.02'

174.95'

9.48'

194.59'

194.83'

241.6'

182.36'

1429'

1430.3'

1428.99'

1050'S
1182'P

830'

930'

2
59 AcC

3
14.29 Ac

3.1
2 Ac

4
14.37 Ac

5
5.56 Ac

6
5.53 Ac

7
5.55 Ac

8
52.9 Ac

1
17 Ac

M.L.

M.L.
101–11

M.L.

M.L.
101–12

M.L.
101–17

M.L.
101–18

M.L.
101–20

M.L.
102–29

M.L.
102–29

M.L.
101–20

M.L.

M.L.
203–16

M.L.
203–16

BARNSTEAD ROAD

OLD

101

W

560.26'

1012.55'

446.92'

277.14'

200.39'

580.44'

937.08'

1285.27'

1328.27'

1185.36'

776.67'

JENNESS POND ROAD

JENNESS POND ROAD

JENNESS POND

N278000 E1595000

N278000 E1600000

INSET
SCALE 1"=200'

THIS MAP IS FOR ASSESSMENT PURPOSES. IT IS NOT VALID FOR LEGAL DESCRIPTION OR CONVEYANCE.

THE HORIZONTAL DATUM IS THE NEW HAMPSHIRE STATE PLANE COORDINATE SYSTEM.

PHOTOGRAPHY DATE: APRIL 18, 1995

COMPLETION DATE: MAY 6, 1996

PRODUCED IN 1996 BY
CARTOGRAPHIC ASSOC. INC.
PROFESSIONAL CONSULTANTS
MUNICIPAL MAPPING – GIS – LAND SURVEYING – PROPERTY APPRAISAL
11 PLEASANT STREET, LITTLETON, NEW HAMPSHIRE 03561
(603)444–6768 – 1(800)322–4540 – FAX (603)444–1366

LEGEND

AREA SURVEYED . . . Ac
AREA CALCULATED . . . AcC
RECORD DIMENSION . . . 100'
SCALED DIMENSION . . . 100'S
MATCH LINE . . . M.L.
WATER . . . W

EXEMPT PROPERTY . . . E
SUBDIVISION LOT NO. . . . 2
BUILDING . . .
RIGHT OF WAY/ACCESS . . . R/W
COMMON OWNERSHIP . . . OR
WETLANDS . . .

SCALE 1" = 200'
FEET 100 0 200 400 600
50 0 50 100 150
METERS

REVISED TO :

PROPERTY MAPS
NORTHWOOD
NEW HAMPSHIRE

INDEX DIAGRAM
204 | 203 | 202
GN

MAP NO.
201

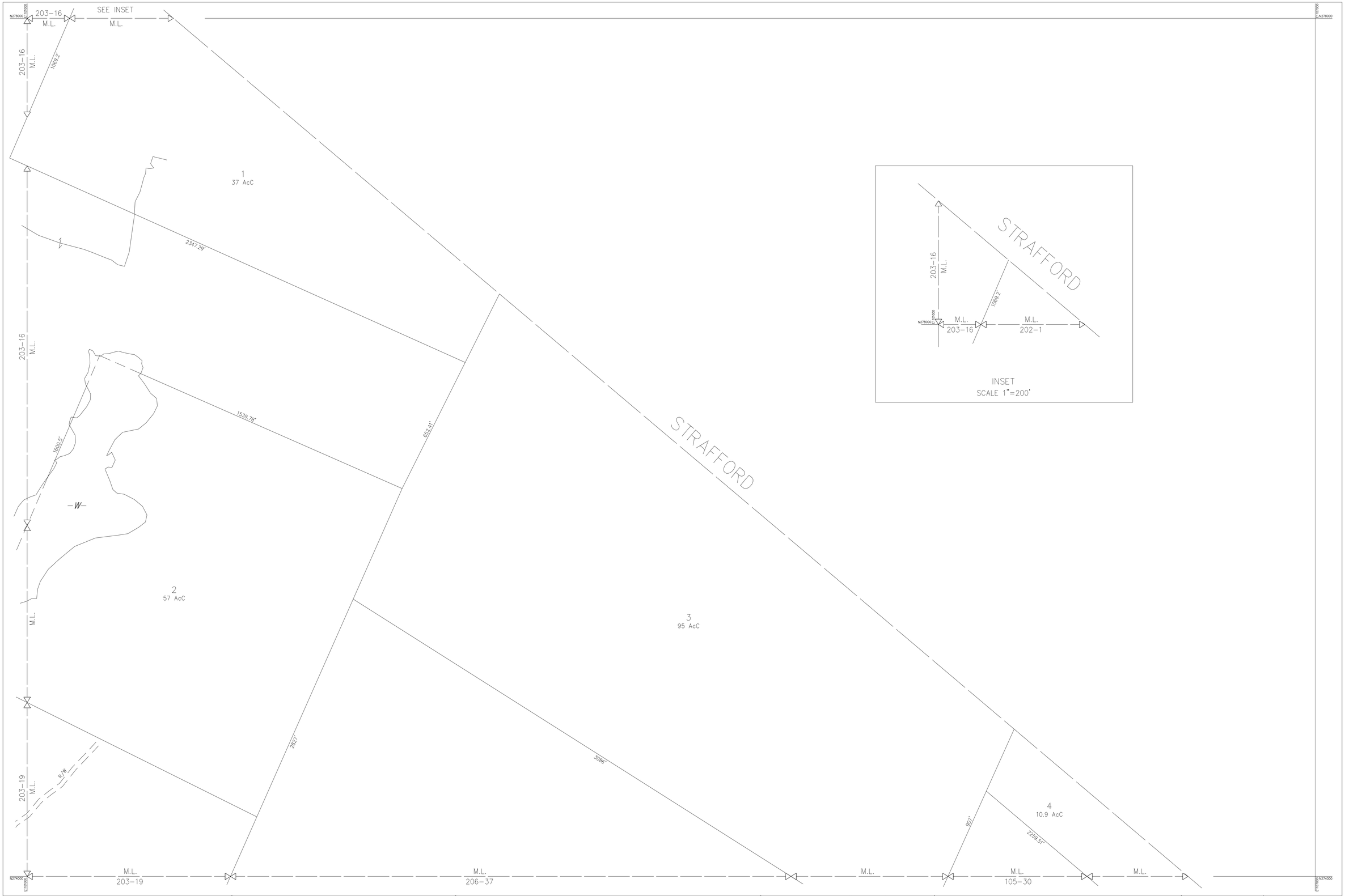

INSET
SCALE 1"=200'

THIS MAP IS FOR ASSESSMENT PURPOSES. IT IS NOT VALID FOR LEGAL DESCRIPTION OR CONVEYANCE.

THE HORIZONTAL DATUM IS THE NEW HAMPSHIRE STATE PLANE COORDINATE SYSTEM.

PHOTOGRAPHY DATE: APRIL 18, 1995

COMPLETION DATE: MAY 6, 1996

PRODUCED IN 1996 BY
CARTOGRAPHIC ASSOC. INC.
PROFESSIONAL CONSULTANTS
MUNICIPAL MAPPING – GIS – LAND SURVEYING – PROPERTY APPRAISAL
11 PLEASANT STREET, P.O. BOX 267. LITTLETON, NEW HAMPSHIRE 03561
(603)444-6768 – 1(800)322-4540 – FAX (603)444-1366

LEGEND

AREA SURVEYED	Ac	EXEMPT PROPERTY	(E)
AREA CALCULATED	AcC	SUBDIVISION LOT NO.	(2)
RECORD DIMENSION	100'	BUILDING	
SCALED DIMENSION	100'S	RIGHT OF WAY/ACCESS	R/W
MATCH LINE	M.L.	COMMON OWNERSHIP	OR
WATER	-W-	WETLANDS	

SCALE 1" = 200'

FEET 100 0 200 400 600

50 0 50 100 150 METERS

REVISED TO :

PROPERTY MAPS

NORTHWOOD

NEW HAMPSHIRE

INDEX DIAGRAM

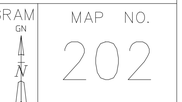

MAP NO.

202

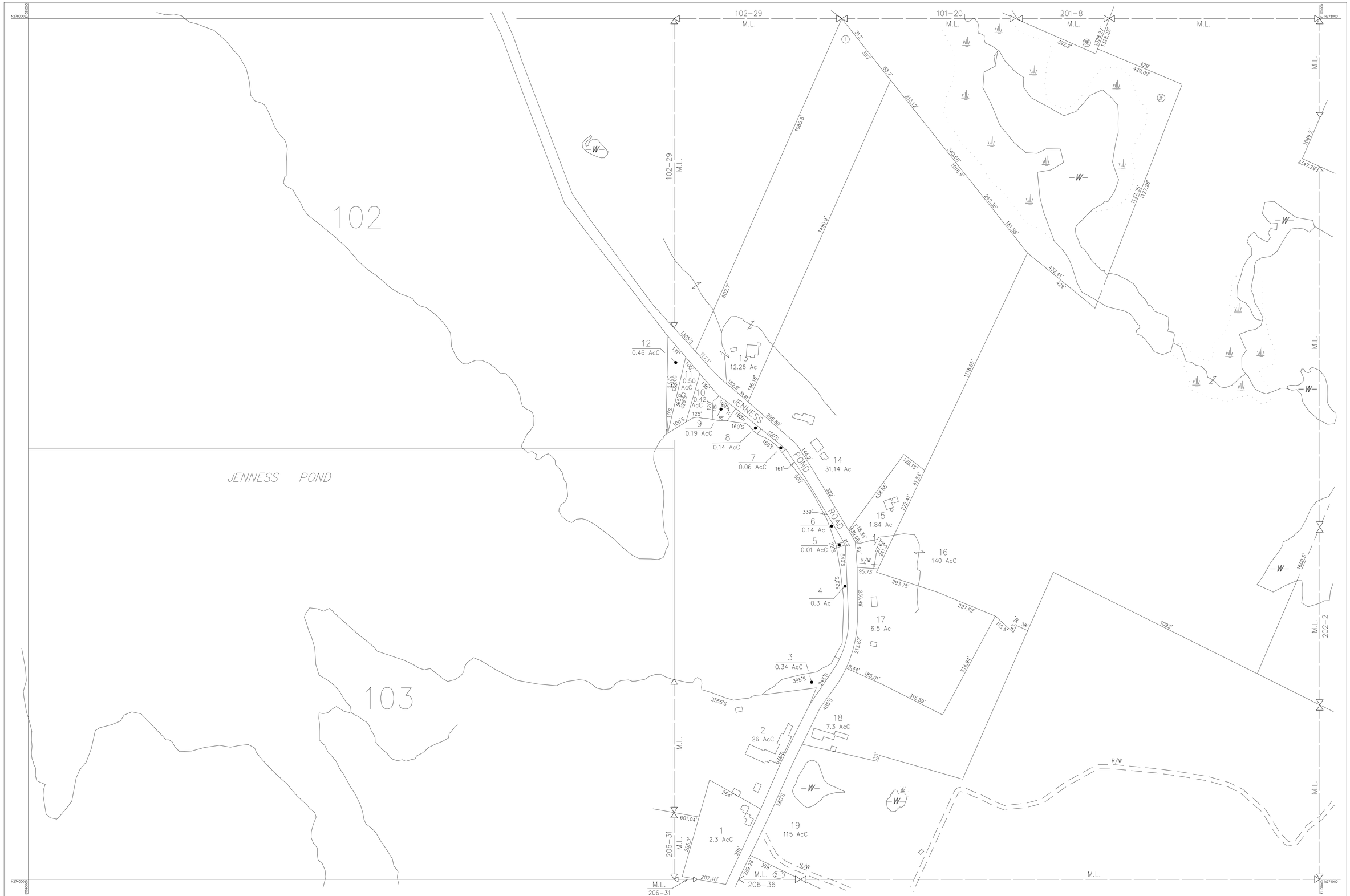

THIS MAP IS FOR ASSESSMENT PURPOSES. IT IS NOT VALID FOR LEGAL DESCRIPTION OR CONVEYANCE.

THE HORIZONTAL DATUM IS THE NEW HAMPSHIRE STATE PLANE COORDINATE SYSTEM.

PHOTOGRAPHY DATE: APRIL 18, 1995

COMPLETION DATE: MAY 6, 1996

PRODUCED IN 1996 BY
CARTOGRAPHIC ASSOC. INC.
PROFESSIONAL CONSULTANTS
MUNICIPAL MAPPING – GIS – PUBLIC WORKS INFORMATION MANAGEMENT
11 PLEASANT STREET, LITTLETON, NEW HAMPSHIRE 03561
(603)444-6768 – 1(800)322-4540 – FAX (603)444-1366

LEGEND

AREA SURVEYED	Ac
AREA CALCULATED	AcC
RECORD DIMENSION	100'
SCALED DIMENSION	100'S
MATCH LINE	M.L.
WATER	-W-
EXEMPT PROPERTY	E
SUBDIVISION LOT NO.	2
BUILDING	
RIGHT OF WAY/ACCESS	R/W
COMMON OWNERSHIP	OR
WETLANDS	

SCALE 1" = 200'
FEET 100 0 200 400 600
METERS 50 0 50 100 150

REVISED TO :

PROPERTY MAPS
NORTHWOOD
NEW HAMPSHIRE

INDEX DIAGRAM
201 204 202 205 206 207
GN N

MAP NO.
203

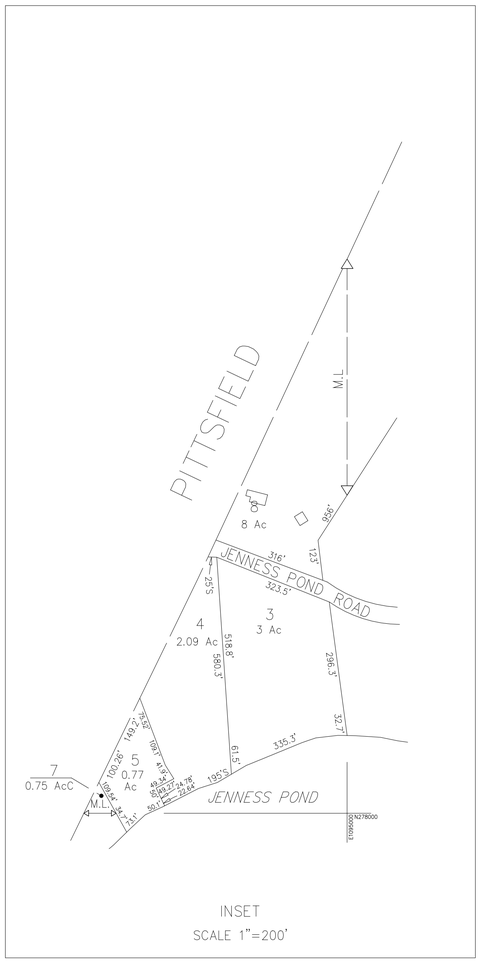

INSET
SCALE 1"=200'

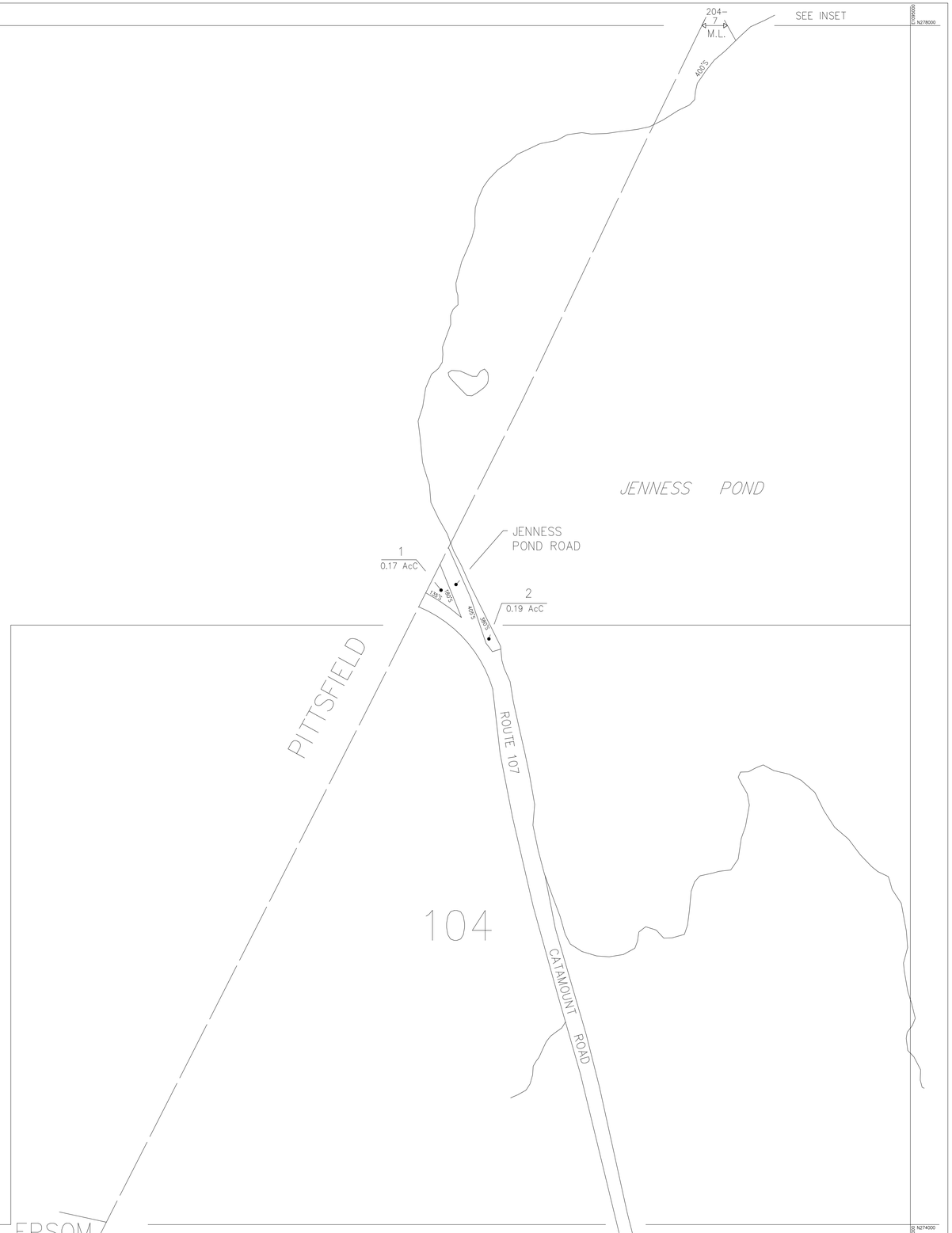

THIS MAP IS FOR ASSESSMENT PURPOSES. IT IS NOT VALID FOR LEGAL DESCRIPTION OR CONVEYANCE.

THE HORIZONTAL DATUM IS THE NEW HAMPSHIRE STATE PLANE COORDINATE SYSTEM.

PHOTOGRAPHY DATE: APRIL 18, 1995

COMPLETION DATE: MAY 6, 1996

PRODUCED IN 1996 BY
CARTOGRAPHIC ASSOC. INC.
PROFESSIONAL CONSULTANTS
MUNICIPAL MAPPING – GIS – LAND SURVEYING – PROPERTY APPRAISAL
11 PLEASANT STREET, P.O. BOX 267. LITTLETON, NEW HAMPSHIRE 03561
(603)444-6768 – 1(800)322-4540 – FAX (603)444-1366

LEGEND

AREA SURVEYED	Ac	EXEMPT PROPERTY	(E)
AREA CALCULATED	AcC	SUBDIVISION LOT NO.	(2)
RECORD DIMENSION	100'	BUILDING	
SCALED DIMENSION	100'S	RIGHT OF WAY/ACCESS	R/W
MATCH LINE	M.L.	COMMON OWNERSHIP	OR
WATER	–W–	WETLANDS	

SCALE 1" = 200'

FEET 100 0 200 400 600

50 0 50 100 150 METERS

REVISED TO :

PROPERTY MAPS

NORTHWOOD

NEW HAMPSHIRE

INDEX DIAGRAM

201
203
205 206

GN

MAP NO.

204

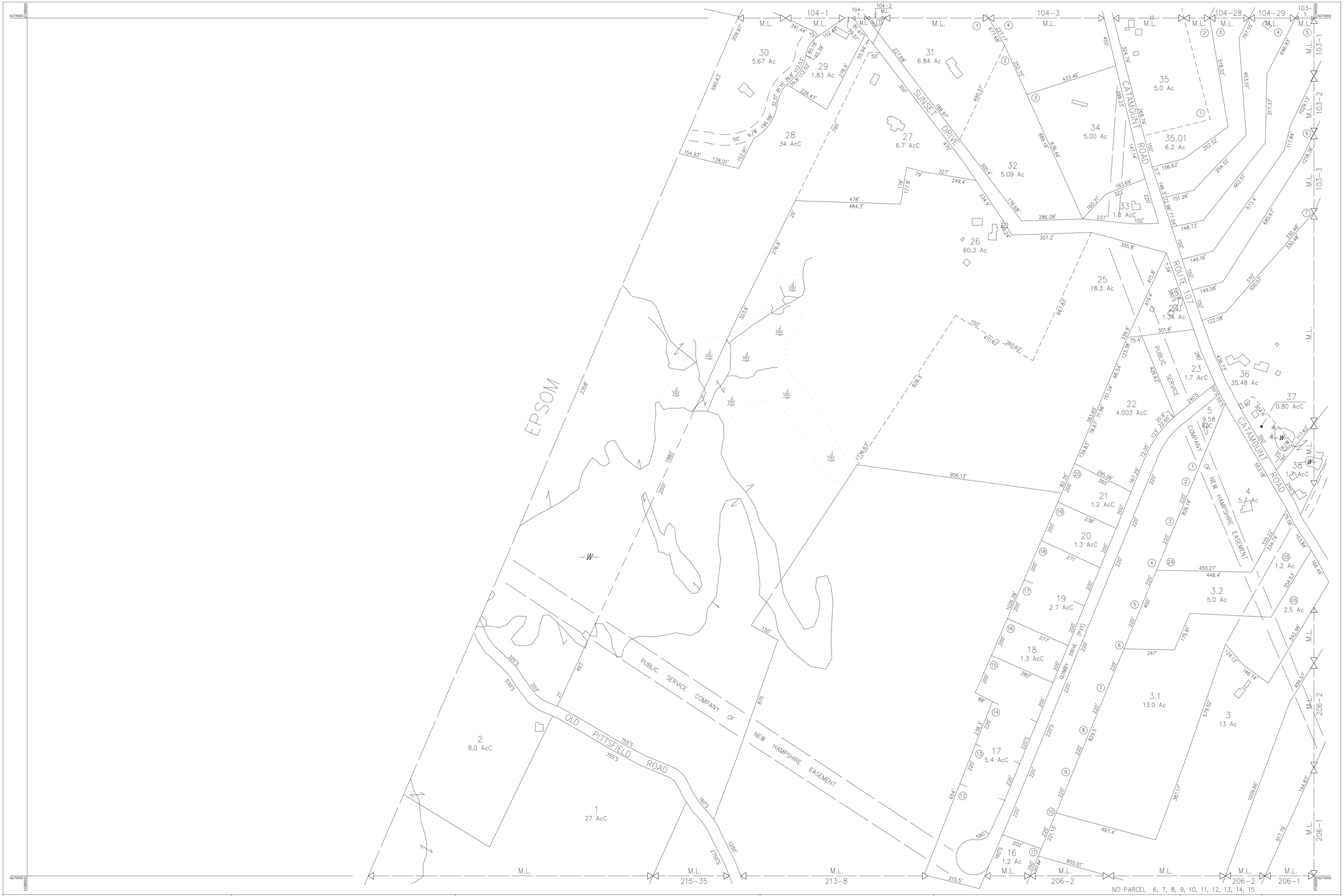

NO PARCEL 6, 7, 8, 9, 10, 11, 12, 13, 14, 15

THIS MAP IS FOR ASSESSMENT PURPOSES. IT IS NOT VALID FOR LEGAL DESCRIPTION OR CONVEYANCE.

THE HORIZONTAL DATUM IS THE NEW HAMPSHIRE STATE PLANE COORDINATE SYSTEM.

PHOTOGRAPHY DATE: APRIL 18, 1995

COMPLETION DATE: MAY 6, 1996

PRODUCED IN 1996 BY
CARTOGRAPHIC ASSOC. INC.
PROFESSIONAL CONSULTANTS
MUNICIPAL MAPPING – GIS – PUBLIC WORKS INFORMATION MANAGEMENT
11 PLEASANT STREET, LITTLETON, NEW HAMPSHIRE 03561
(603)444-6768 – 1(800)322-4540 – FAX (603)444-1366

LEGEND

AREA SURVEYED	Ac	EXEMPT PROPERTY	(E)
AREA CALCULATED	AcC	SUBDIVISION LOT NO.	(2)
RECORD DIMENSION	100'	BUILDING	
SCALED DIMENSION	100'S	RIGHT OF WAY/ACCESS	R/W
MATCH LINE	M.L.	COMMON OWNERSHIP	OR
WATER	-W-	WETLANDS	

SCALE 1" = 200'

FEET 100 0 200 400 600

METERS 50 0 50 100 150

REVISED TO :

PROPERTY MAPS

NORTHWOOD

NEW HAMPSHIRE

INDEX DIAGRAM

104 | 103
206
213 | 212

GN

MAP NO. 205

THIS MAP IS FOR ASSESSMENT PURPOSES. IT IS NOT VALID FOR LEGAL DESCRIPTION OR CONVEYANCE.

THE HORIZONTAL DATUM IS THE NEW HAMPSHIRE STATE PLANE COORDINATE SYSTEM.

PHOTOGRAPHY DATE: APRIL 18, 1995

COMPLETION DATE: MAY 6, 1996

PRODUCED IN 1996 BY
CARTOGRAPHIC ASSOC. INC.
PROFESSIONAL CONSULTANTS
MUNICIPAL MAPPING – GIS – PUBLIC WORKS INFORMATION MANAGEMENT
11 PLEASANT STREET, LITTLETON, NEW HAMPSHIRE 03561
(603)444-6768 – 1(800)322-4540 – FAX (603)444-1366

LEGEND

AREA SURVEYED	Ac
AREA CALCULATED	AcC
RECORD DIMENSION	100'
SCALED DIMENSION	100'S
MATCH LINE	M.L.
WATER	-W-
EXEMPT PROPERTY	E
SUBDIVISION LOT NO.	2
BUILDING	
RIGHT OF WAY/ACCESS	R/W
COMMON OWNERSHIP	OR
WETLANDS	

SCALE 1" = 200'

FEET 100 0 200 400 600

METERS 50 0 50 100 150

REVISED TO :

PROPERTY MAPS

NORTHWOOD

NEW HAMPSHIRE

INDEX DIAGRAM

104	103 203	202
205		207
213	212	211

GN

MAP NO.

206

NO PARCEL 5, 11, 13, 19, 25, 28, 30

THIS MAP IS FOR ASSESSMENT PURPOSES. IT IS NOT VALID FOR LEGAL DESCRIPTION OR CONVEYANCE.

THE HORIZONTAL DATUM IS THE NEW HAMPSHIRE STATE PLANE COORDINATE SYSTEM.

PHOTOGRAPHY DATE: APRIL 18, 1995

COMPLETION DATE: MAY 6, 1996

PRODUCED IN 1996 BY
CARTOGRAPHIC ASSOC. INC.
PROFESSIONAL CONSULTANTS
MUNICIPAL MAPPING – GIS – PUBLIC WORKS INFORMATION MANAGEMENT
11 PLEASANT STREET, LITTLETON, NEW HAMPSHIRE 03561
(603)444-6768 – 1(800)322-4540 – FAX (603)444-1366

LEGEND

AREA SURVEYED	Ac
AREA CALCULATED	AcC
RECORD DIMENSION	100'
SCALED DIMENSION	100'S
MATCH LINE	M.L.
WATER	-W-
EXEMPT PROPERTY	E
SUBDIVISION LOT NO.	2
BUILDING	
RIGHT OF WAY/ACCESS	R/W
COMMON OWNERSHIP	OR
WETLANDS	

SCALE 1" = 200'

FEET 100 0 200 400 600

METERS 50 0 50 100 150

REVISED TO :

PROPERTY MAPS

NORTHWOOD

NEW HAMPSHIRE

INDEX DIAGRAM

203	202	
206		208
212	211	210

GN N

MAP NO.

207

N274000 E1515000

E1515000 N274000

M.L.

207–40

M.L.

2259.57'

831.54'

3
10.4 AcC

2
3.81 Ac

50'
R/W

333.96'

55.79'

92.06'

100'

120.36'

754.18'

STRAFFORD

4
4.49 Ac

1
10.74 Ac

168.02'

120.36'

213.61'

235.91'

153.91'

85'

15.08'

171.8'

231'

24.45'

16.98'

CORSON
DRIVE (PVT)

169.9'

231.77'

561.68'

410'

140'

98.58'

219.99'

M.L.
105–25

M.L.
105–31

5
0.89 AcC

105

BOW LAKE ROAD

6105

6
0.87
AcC

BOW LAKE

BENNETT'S BRIDGE ROAD

N270000 E1515000

E1515000 N270000

THIS MAP IS FOR ASSESSMENT PURPOSES. IT IS NOT VALID FOR LEGAL DESCRIPTION OR CONVEYANCE.

THE HORIZONTAL DATUM IS THE NEW HAMPSHIRE STATE PLANE COORDINATE SYSTEM.

PHOTOGRAPHY DATE: APRIL 18, 1995

COMPLETION DATE: MAY 6, 1996

PRODUCED IN 1996 BY
CARTOGRAPHIC ASSOC. INC.
PROFESSIONAL CONSULTANTS
MUNICIPAL MAPPING – GIS – PUBLIC WORKS INFORMATION MANAGEMENT
11 PLEASANT STREET, LITTLETON, NEW HAMPSHIRE 03561
(603)444–6768 – 1(800)322–4540 – FAX (603)444–1366

LEGEND

AREA SURVEYED . . . . . Ac
AREA CALCULATED . . . . . AcC
RECORD DIMENSION . . . . . 100'
SCALED DIMENSION . . . . . 100'S
MATCH LINE . . . . . M.L.
WATER . . . . . –W–

EXEMPT PROPERTY . . . . . (E)
SUBDIVISION LOT NO. . . . . (2)
BUILDING . . . . .
RIGHT OF WAY/ACCESS . . . . . R/W
COMMON OWNERSHIP . . . . . OR
WETLANDS . . . . .

SCALE 1" = 200'

FEET 100 0 200 400 600

METERS 50 0 50 100 150

REVISED TO :

PROPERTY MAPS

NORTHWOOD

NEW HAMPSHIRE

INDEX DIAGRAM

202 207 211 210 209

GN N

MAP NO. 208

THIS MAP IS FOR ASSESSMENT PURPOSES. IT IS NOT VALID FOR LEGAL DESCRIPTION OR CONVEYANCE.

THE HORIZONTAL DATUM IS THE NEW HAMPSHIRE STATE PLANE COORDINATE SYSTEM.

PHOTOGRAPHY DATE: APRIL 18, 1995

COMPLETION DATE: MAY 6, 1996

PRODUCED IN 1996 BY
CARTOGRAPHIC ASSOC. INC.
PROFESSIONAL CONSULTANTS
MUNICIPAL MAPPING – GIS – LAND SURVEYING – PROPERTY APPRAISAL
11 PLEASANT STREET, LITTLETON, NEW HAMPSHIRE 03561
(603)444-6768 – 1(800)322-4540 – FAX (603)444-1366

LEGEND

AREA SURVEYED . . . . . Ac
AREA CALCULATED . . . . . AcC
RECORD DIMENSION . . . . . 100'
SCALED DIMENSION . . . . . 100'S
MATCH LINE . . . . . M.L.
WATER . . . . . -W-

EXEMPT PROPERTY . . . . . (E)
SUBDIVISION LOT NO. . . . . (2)
BUILDING . . . . . R/W
RIGHT OF WAY/ACCESS . . . . . OR
COMMON OWNERSHIP . . . . . OR
WETLANDS . . . . . W

SCALE 1" = 200'
FEET 100 0 200 400 600
METERS 50 0 50 100 150

REVISED TO :

PROPERTY MAPS
NORTHWOOD
NEW HAMPSHIRE

INDEX DIAGRAM
208 210 218 219
GN N

MAP NO.
209

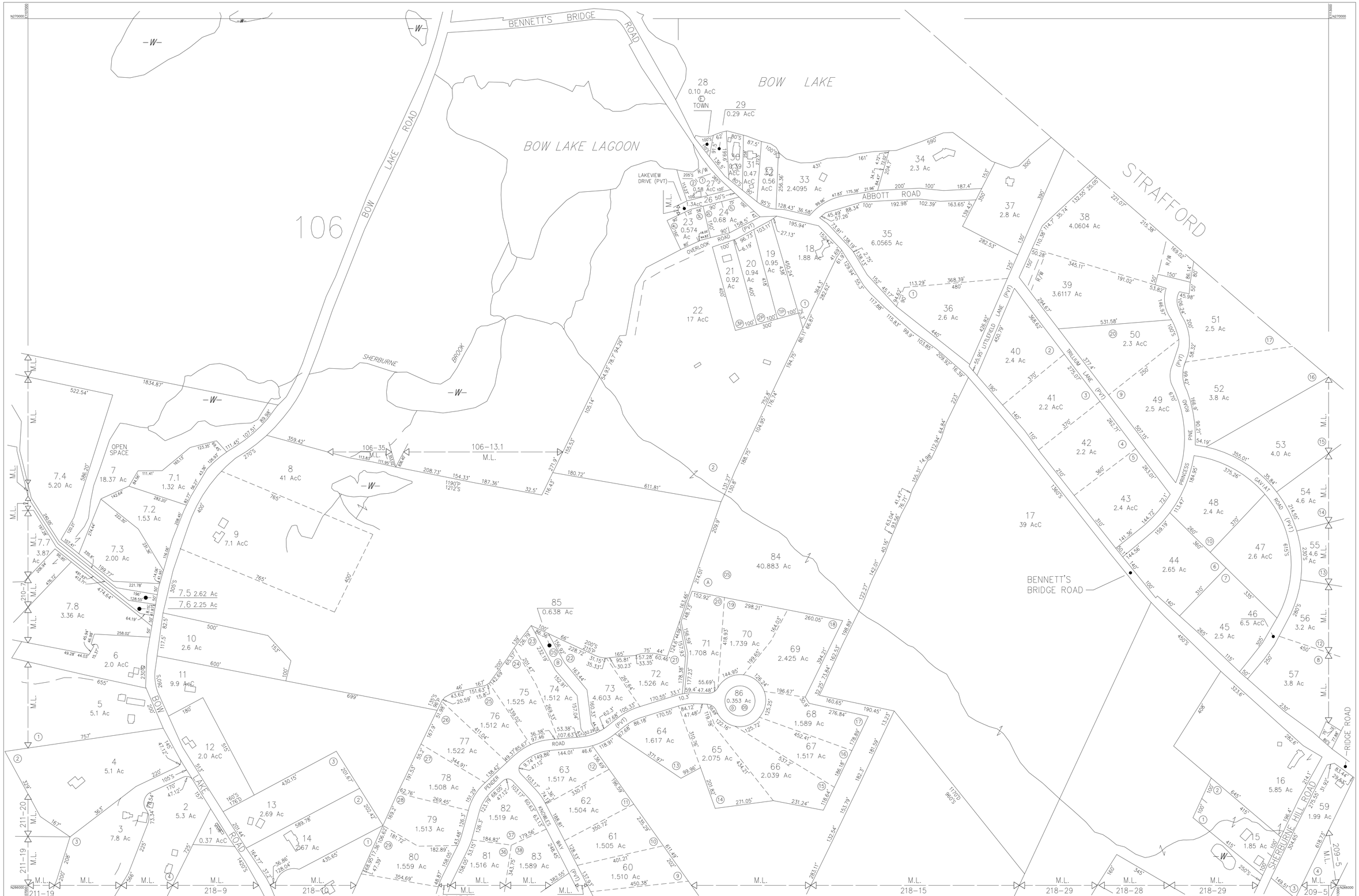

THIS MAP IS FOR ASSESSMENT PURPOSES. IT IS NOT VALID FOR LEGAL DESCRIPTION OR CONVEYANCE.

THE HORIZONTAL DATUM IS THE NEW HAMPSHIRE STATE PLANE COORDINATE SYSTEM.

PHOTOGRAPHY DATE: APRIL 18, 1995

COMPLETION DATE: MAY 6, 1996

PRODUCED IN 1996 BY
CARTOGRAPHIC ASSOC. INC.
PROFESSIONAL CONSULTANTS
MUNICIPAL MAPPING – GIS – PUBLIC WORKS INFORMATION MANAGEMENT
11 PLEASANT STREET, LITTLETON, NEW HAMPSHIRE 03561
(603)444-6768 – 1(800)322-4540 – FAX (603)444-1366

LEGEND

AREA SURVEYED	Ac
AREA CALCULATED	AcC
RECORD DIMENSION	100'
SCALED DIMENSION	100'S
MATCH LINE	M.L.
WATER	-W-
EXEMPT PROPERTY	E
SUBDIVISION LOT NO.	2
BUILDING	
RIGHT OF WAY/ACCESS	R/W
COMMON OWNERSHIP	OR
WETLANDS	

SCALE 1" = 200'

FEET 100 0 200 400 600

METERS 50 0 50 100 150

REVISED TO :

PROPERTY MAPS

NORTHWOOD

NEW HAMPSHIRE

INDEX DIAGRAM

207 208 211 209 217 218 219

GN N

MAP NO.

210

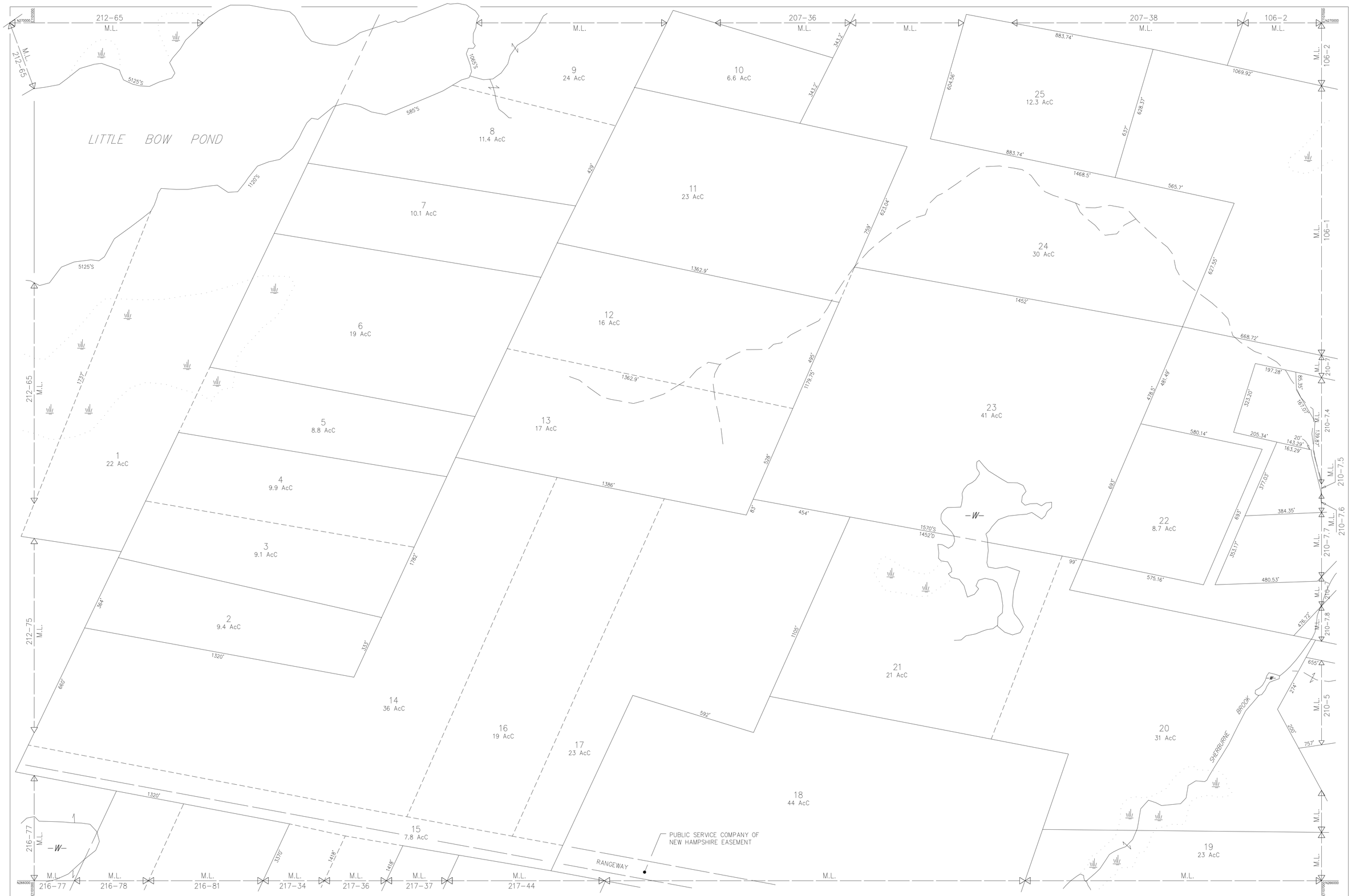

THIS MAP IS FOR ASSESSMENT PURPOSES. IT IS NOT VALID FOR LEGAL DESCRIPTION OR CONVEYANCE.

THE HORIZONTAL DATUM IS THE NEW HAMPSHIRE STATE PLANE COORDINATE SYSTEM.

PHOTOGRAPHY DATE: APRIL 18, 1995

COMPLETION DATE: MAY 6, 1996

PRODUCED IN 1996 BY
CARTOGRAPHIC ASSOC. INC.
PROFESSIONAL CONSULTANTS
MUNICIPAL MAPPING – GIS – LAND SURVEYING – PROPERTY APPRAISAL
11 PLEASANT STREET, P.O. BOX 267, LITTLETON, NEW HAMPSHIRE 03561
(603)444-6768 – 1(800)322-4540 – FAX (603)444-1366

LEGEND

AREA SURVEYED	Ac
AREA CALCULATED	AcC
RECORD DIMENSION	100'
SCALED DIMENSION	100'S
MATCH LINE	M.L.
WATER	-W-
EXEMPT PROPERTY	E
SUBDIVISION LOT NO.	2
BUILDING	
RIGHT OF WAY/ACCESS	R/W
COMMON OWNERSHIP	OR
WETLANDS	

SCALE 1" = 200'
FEET 100 0 200 400 600
METERS 50 0 50 100 150

REVISED TO :

PROPERTY MAPS
NORTHWOOD
NEW HAMPSHIRE

INDEX DIAGRAM

206	207	208
212		210
216	217	218

GN N

MAP NO.
211

THIS MAP IS FOR ASSESSMENT PURPOSES. IT IS NOT VALID FOR LEGAL DESCRIPTION OR CONVEYANCE.	PRODUCED IN 1996 BY CARTOGRAPHIC ASSOC. INC. PROFESSIONAL CONSULTANTS MUNICIPAL MAPPING – GIS – LAND SURVEYING – PROPERTY APPRAISAL 11 PLEASANT STREET, LITTLETON, NEW HAMPSHIRE 03561 (603)444-6768 – 1(800)322-4540 – FAX (603)444-1366	LEGEND	PROPERTY MAPS
THE HORIZONTAL DATUM IS THE NEW HAMPSHIRE STATE PLANE COORDINATE SYSTEM.		AREA SURVEYED . . . Ac AREA CALCULATED . . . AcC RECORD DIMENSION . . . 100' SCALED DIMENSION . . . 100'S MATCH LINE . . . M.L. WATER . . . –W–	EXEMPT PROPERTY . . . (E) SUBDIVISION LOT NO. . . . (2) BUILDING . . . RIGHT OF WAY/ACCESS . . . R/W COMMON OWNERSHIP . . . OR WETLANDS . . .
PHOTOGRAPHY DATE: APRIL 18, 1995			SCALE 1" = 200'
COMPLETION DATE: MAY 6, 1996			FEET 100 0 200 400 600 METERS 50 0 50 100 150 REVISED TO :

NORTHWOOD

NEW HAMPSHIRE

INDEX DIAGRAM

205	206	207
213		211
215	216	217

GN

MAP NO. 212

THIS MAP IS FOR ASSESSMENT PURPOSES. IT IS NOT VALID FOR LEGAL DESCRIPTION OR CONVEYANCE.

THE HORIZONTAL DATUM IS THE NEW HAMPSHIRE STATE PLANE COORDINATE SYSTEM.

PHOTOGRAPHY DATE: APRIL 18, 1995

COMPLETION DATE: MAY 6, 1996

PRODUCED IN 1996 BY
CARTOGRAPHIC ASSOC. INC.
PROFESSIONAL CONSULTANTS
MUNICIPAL MAPPING – GIS – PUBLIC WORKS INFORMATION MANAGEMENT
11 PLEASANT STREET, LITTLETON, NEW HAMPSHIRE 03561
(603)444-6768 – 1(800)322-4540 – FAX (603)444-1366

LEGEND

AREA SURVEYED	Ac
AREA CALCULATED	AcC
RECORD DIMENSION	100'
SCALED DIMENSION	100'S
MATCH LINE	M.L.
WATER	-W-
EXEMPT PROPERTY	E
SUBDIVISION LOT NO.	2
BUILDING	
RIGHT OF WAY/ACCESS	R/W
COMMON OWNERSHIP	OR
WETLANDS	

SCALE 1" = 200'

FEET 100 0 200 400 600

METERS 50 0 50 100 150

REVISED TO :

PROPERTY MAPS

NORTHWOOD

NEW HAMPSHIRE

INDEX DIAGRAM

205 206 212 214 215 216

GN N

MAP NO.

213

N266000 E1383000

E1388000 N266000

325.47'
6
M.L.
1202.07'
102.44'
10
109.71'
9
114.86'
8
660.1'
635.98'
612.59'
597.56'
7
13 Ac
8
1.8 Ac
9
1.8 Ac
10
1.8 Ac
40.16
109.84'
150'
7.08'
142.91'
35.41'
114.22'
OLD TURNPIKE ROAD
502'
6
2.0 AcC
405'S
32.41'
305'
339.61'
336'
1
1.26
Ac
M.L.
215-5
309.59'
972'
20.1'
517.31'
34
2
M.L.
237.72'
417.58'
5
2.05 Ac
481.8'
183.71'
25'
176.25'
2
2.10 Ac
EPSOM
232.51'
150.26'
5.1
2.00 Ac
219.8'
131.58'
17.59'
5.2
1.47 Ac
314.29'
173.22'
4
1.05 Ac
459.74'
1
3
3.68 Ac
M.L.
92.89'
230.04'
124.7'S
67.58'
68.07'
M.L.
M.L.
107-13
1
2
208.22'
213.45'
166.97'
130.95'
284.55'
M.L.
M.L.
SPRUCE COVE ROAD (Pvt)
-W-
FIRST NEW HAMPSHIRE TURNPIKE
ROUTES 4, 9 & 202
107
NORTHWOOD LAKE
DEERFIELD
SEE INSET MAP 225
N262000 E1383000

THIS MAP IS FOR ASSESSMENT PURPOSES. IT IS NOT VALID FOR LEGAL DESCRIPTION OR CONVEYANCE.

THE HORIZONTAL DATUM IS THE NEW HAMPSHIRE STATE PLANE COORDINATE SYSTEM.

PHOTOGRAPHY DATE: APRIL 18, 1995

COMPLETION DATE: MAY 6, 1996

PRODUCED IN 1996 BY
CARTOGRAPHIC ASSOC. INC.
PROFESSIONAL CONSULTANTS
MUNICIPAL MAPPING – GIS – LAND SURVEYING – PROPERTY APPRAISAL
11 PLEASANT STREET, P.O. BOX 267, LITTLETON, NEW HAMPSHIRE 03561
(603)444-6768 – 1(800)322-4540 – FAX (603)444-1366

LEGEND

AREA SURVEYED . . . . . Ac
AREA CALCULATED . . . . . AcC
RECORD DIMENSION . . . . . 100'
SCALED DIMENSION . . . . . 100'S
MATCH LINE . . . . . M.L.
WATER . . . . . -W-

EXEMPT PROPERTY . . . . . (E)
SUBDIVISION LOT NO. . . . . (2)
BUILDING . . . . .
RIGHT OF WAY/ACCESS . . . . . R/W
COMMON OWNERSHIP . . . . . OR
WETLANDS . . . . .

SCALE 1" = 200'

FEET 100 0 200 400 600

METERS 50 0 50 100 150

REVISED TO :

PROPERTY MAPS

NORTHWOOD

NEW HAMPSHIRE

INDEX DIAGRAM

213
215
225
GN

MAP NO.

214

THIS MAP IS FOR ASSESSMENT PURPOSES. IT IS NOT VALID FOR LEGAL DESCRIPTION OR CONVEYANCE.

THE HORIZONTAL DATUM IS THE NEW HAMPSHIRE STATE PLANE COORDINATE SYSTEM.

PHOTOGRAPHY DATE: APRIL 18, 1995

COMPLETION DATE: MAY 6, 1996

PRODUCED IN 1996 BY
CARTOGRAPHIC ASSOC. INC.
PROFESSIONAL CONSULTANTS
MUNICIPAL MAPPING – GIS – LAND SURVEYING – PROPERTY APPRAISAL
11 PLEASANT STREET, LITTLETON, NEW HAMPSHIRE 03561
(603)444-6768 – 1(800)322-4540 – FAX (603)444-1366

LEGEND

AREA SURVEYED . . . Ac
AREA CALCULATED . . . AcC
RECORD DIMENSION . . . 100'
SCALED DIMENSION . . . 100'S
MATCH LINE . . . M.L.
WATER . . . –W–

EXEMPT PROPERTY . . . (E) (2)
SUBDIVISION LOT NO.
BUILDING
RIGHT OF WAY/ACCESS . . . R/W
COMMON OWNERSHIP . . . OR
WETLANDS

FEET 100 0 200 400 600
METERS 50 0 50 100 150
SCALE 1" = 200'

REVISED TO :

PROPERTY MAPS

NORTHWOOD

NEW HAMPSHIRE

INDEX DIAGRAM

213 212
214 216
225 224
GN

MAP NO. 215

THIS MAP IS FOR ASSESSMENT PURPOSES. IT IS NOT VALID FOR LEGAL DESCRIPTION OR CONVEYANCE.

THE HORIZONTAL DATUM IS THE NEW HAMPSHIRE STATE PLANE COORDINATE SYSTEM.

PHOTOGRAPHY DATE: APRIL 18, 1995

COMPLETION DATE: MAY 6, 1996

PRODUCED IN 1996 BY
CARTOGRAPHIC ASSOC. INC.
PROFESSIONAL CONSULTANTS
MUNICIPAL MAPPING – GIS – PUBLIC WORKS INFORMATION MANAGEMENT
11 PLEASANT STREET, LITTLETON, NEW HAMPSHIRE 03561
(603)444-6768 – 1(800)322-4540 – FAX (603)444-1366

LEGEND

AREA SURVEYED	Ac	EXEMPT PROPERTY	(E)
AREA CALCULATED	AcC	SUBDIVISION LOT NO.	(2)
RECORD DIMENSION	100'	BUILDING	
SCALED DIMENSION	100'S	RIGHT OF WAY/ACCESS	R/W
MATCH LINE	M.L.	COMMON OWNERSHIP	OR
WATER	-W-	WETLANDS	

SCALE 1" = 200'

FEET 100 0 200 400 600

METERS 50 0 50 100 150

REVISED TO :

PROPERTY MAPS

NORTHWOOD

NEW HAMPSHIRE

INDEX DIAGRAM

213	212	211
215		217
225	224	223

GN

MAP NO. 216

THIS MAP IS FOR ASSESSMENT PURPOSES. IT IS NOT VALID FOR LEGAL DESCRIPTION OR CONVEYANCE.

THE HORIZONTAL DATUM IS THE NEW HAMPSHIRE STATE PLANE COORDINATE SYSTEM.

PHOTOGRAPHY DATE: APRIL 18, 1995

COMPLETION DATE: MAY 6, 1996

PRODUCED IN 1996 BY
CARTOGRAPHIC ASSOC. INC.
PROFESSIONAL CONSULTANTS
MUNICIPAL MAPPING – GIS – PUBLIC WORKS INFORMATION MANAGEMENT
11 PLEASANT STREET, LITTLETON, NEW HAMPSHIRE 03561
(603)444-6768 – 1(800)322-4540 – FAX (603)444-1366

LEGEND

AREA SURVEYED ..... Ac
AREA CALCULATED ..... AcC
RECORD DIMENSION ..... 100'
SCALED DIMENSION ..... 100'S
MATCH LINE ..... M.L.
WATER ..... -W-
EXEMPT PROPERTY ..... E
SUBDIVISION LOT NO. 2
BUILDING
RIGHT OF WAY/ACCESS ..... R/W
COMMON OWNERSHIP ..... OR
WETLANDS

SCALE 1" = 200'
FEET 100 0 200 400 600
METERS 50 0 50 100 150

REVISED TO :

PROPERTY MAPS
NORTHWOOD
NEW HAMPSHIRE

INDEX DIAGRAM
212 211 210
216 218
224 223 222
GN

MAP NO.
217

THIS MAP IS FOR ASSESSMENT PURPOSES. IT IS NOT VALID FOR LEGAL DESCRIPTION OR CONVEYANCE.

THE HORIZONTAL DATUM IS THE NEW HAMPSHIRE STATE PLANE COORDINATE SYSTEM.

PHOTOGRAPHY DATE: APRIL 18, 1995

COMPLETION DATE: MAY 6, 1996

PRODUCED IN 1996 BY
CARTOGRAPHIC ASSOC. INC.
PROFESSIONAL CONSULTANTS
MUNICIPAL MAPPING – GIS – PUBLIC WORKS INFORMATION MANAGEMENT
11 PLEASANT STREET, LITTLETON, NEW HAMPSHIRE 03561
(603)444-6768 – 1(800)322-4540 – FAX (603)444-1366

LEGEND

AREA SURVEYED . . . . . Ac
AREA CALCULATED . . . . . AcC
RECORD DIMENSION . . . . . 100'
SCALED DIMENSION . . . . . 100'S
MATCH LINE . . . . . M.L.
WATER . . . . . -W-

EXEMPT PROPERTY . . . . . E
SUBDIVISION LOT NO. 2
BUILDING
RIGHT OF WAY/ACCESS . . . . . R/W
COMMON OWNERSHIP . . . . . OR
WETLANDS

SCALE 1" = 200'
FEET 100 0 200 400 600
METERS 50 0 50 100 150

REVISED TO :

PROPERTY MAPS
NORTHWOOD
NEW HAMPSHIRE

INDEX DIAGRAM
211 210 209
217 219
223 222 221
GN

MAP NO.
218

THIS MAP IS FOR ASSESSMENT PURPOSES. IT IS NOT VALID FOR LEGAL DESCRIPTION OR CONVEYANCE.

THE HORIZONTAL DATUM IS THE NEW HAMPSHIRE STATE PLANE COORDINATE SYSTEM.

PHOTOGRAPHY DATE: APRIL 18, 1995

COMPLETION DATE: MAY 6, 1996

PRODUCED IN 1996 BY
CARTOGRAPHIC ASSOC. INC.
PROFESSIONAL CONSULTANTS
MUNICIPAL MAPPING – GIS – PUBLIC WORKS INFORMATION MANAGEMENT
11 PLEASANT STREET, LITTLETON, NEW HAMPSHIRE 03561
(603)444-6768 – 1(800)322-4540 – FAX (603)444-1366

LEGEND

AREA SURVEYED ..... Ac
AREA CALCULATED ..... AcC
RECORD DIMENSION ..... 100'
SCALED DIMENSION ..... 100'S
MATCH LINE ..... M.L.
WATER ..... -W-
EXEMPT PROPERTY ..... E
SUBDIVISION LOT NO. 2
BUILDING
RIGHT OF WAY/ACCESS ..... R/W
COMMON OWNERSHIP ..... OR
WETLANDS

SCALE 1" = 200'
FEET 100 0 200 400 600
50 0 50 100 150
METERS

REVISED TO :

PROPERTY MAPS
NORTHWOOD
NEW HAMPSHIRE

INDEX DIAGRAM
210 209
218
222 221 220
GN
N

MAP NO.
219

THIS MAP IS FOR ASSESSMENT PURPOSES. IT IS NOT VALID FOR LEGAL DESCRIPTION OR CONVEYANCE.	
THE HORIZONTAL DATUM IS THE NEW HAMPSHIRE STATE PLANE COORDINATE SYSTEM.	
PHOTOGRAPHY DATE:	APRIL 18, 1995
COMPLETION DATE:	MAY 6, 1996

PRODUCED IN 1996 BY
CARTOGRAPHIC ASSOC. INC.
PROFESSIONAL CONSULTANTS
MUNICIPAL MAPPING – GIS – LAND SURVEYING – PROPERTY APPRAISAL
11 PLEASANT STREET, P.O. BOX 267. LITTLETON, NEW HAMPSHIRE 03561
(603)444-6768 – 1(800)322-4540 – FAX (603)444-1366

LEGEND

AREA SURVEYED	Ac
AREA CALCULATED	AcC
RECORD DIMENSION	100'
SCALED DIMENSION	100'S
MATCH LINE	M.L.
WATER	-W-
EXEMPT PROPERTY	E
SUBDIVISION LOT NO.	2
BUILDING	
RIGHT OF WAY/ACCESS	R/W
COMMON OWNERSHIP	OR
WETLANDS	

SCALE 1" = 200'

FEET 100 0 200 400 600

METERS 50 0 50 100 150

REVISED TO :

PROPERTY MAPS

NORTHWOOD

NEW HAMPSHIRE

INDEX DIAGRAM

219 221 230 231 232 GN N

MAP NO.

220

THIS MAP IS FOR ASSESSMENT PURPOSES. IT IS NOT VALID FOR LEGAL DESCRIPTION OR CONVEYANCE.

THE HORIZONTAL DATUM IS THE NEW HAMPSHIRE STATE PLANE COORDINATE SYSTEM.

PHOTOGRAPHY DATE: APRIL 18, 1995

COMPLETION DATE: MAY 6, 1996

PRODUCED IN 1996 BY
CARTOGRAPHIC ASSOC. INC.
PROFESSIONAL CONSULTANTS
MUNICIPAL MAPPING – GIS – LAND SURVEYING – PROPERTY APPRAISAL
11 PLEASANT STREET, LITTLETON, NEW HAMPSHIRE 03561
(603)444-6768 – 1(800)322-4540 – FAX (603)444-1366

LEGEND

AREA SURVEYED . . . . . Ac
AREA CALCULATED . . . . . AcC
RECORD DIMENSION . . . . . 100'
SCALED DIMENSION . . . . . 100'S
MATCH LINE . . . . . M.L.
WATER . . . . . -W-
EXEMPT PROPERTY . . . . . E
SUBDIVISION LOT NO. 2
BUILDING . . . . .
RIGHT OF WAY/ACCESS . . . . . R/W
COMMON OWNERSHIP . . . . . OR
WETLANDS . . . . .

SCALE 1" = 200'
FEET 100 0 200 400 600
METERS 50 0 50 100 150

REVISED TO :

PROPERTY MAPS
NORTHWOOD
NEW HAMPSHIRE

INDEX DIAGRAM
218 219
222 220
229 230 231
GN N

MAP NO.
221

THIS MAP IS FOR ASSESSMENT PURPOSES. IT IS NOT VALID FOR LEGAL DESCRIPTION OR CONVEYANCE.	
THE HORIZONTAL DATUM IS THE NEW HAMPSHIRE STATE PLANE COORDINATE SYSTEM.	
PHOTOGRAPHY DATE:	APRIL 18, 1995
COMPLETION DATE:	MAY 6, 1996

PRODUCED IN 1996 BY
CARTOGRAPHIC ASSOC. INC.
PROFESSIONAL CONSULTANTS
MUNICIPAL MAPPING – GIS – LAND SURVEYING – PROPERTY APPRAISAL
11 PLEASANT STREET, P.O. BOX 267. LITTLETON, NEW HAMPSHIRE 03561
(603)444–6768 – 1(800)322–4540 – FAX (603)444–1366

LEGEND

AREA SURVEYED	Ac
AREA CALCULATED	AcC
RECORD DIMENSION	100'
SCALED DIMENSION	100'S
MATCH LINE	M.L.
WATER	-W-
EXEMPT PROPERTY	(E)
SUBDIVISION LOT NO.	(2)
BUILDING	
RIGHT OF WAY/ACCESS	R/W
COMMON OWNERSHIP	OR
WETLANDS	

SCALE 1" = 200'

FEET 100 0 200 400 600

METERS 50 0 50 100 150

REVISED TO :

PROPERTY MAPS

NORTHWOOD

NEW HAMPSHIRE

INDEX DIAGRAM

217	218	219
223		221
228	229	230

GN

MAP NO. 222

THIS MAP IS FOR ASSESSMENT PURPOSES. IT IS NOT VALID FOR LEGAL DESCRIPTION OR CONVEYANCE.

THE HORIZONTAL DATUM IS THE NEW HAMPSHIRE STATE PLANE COORDINATE SYSTEM.

PHOTOGRAPHY DATE: APRIL 18, 1995

COMPLETION DATE: MAY 6, 1996

PRODUCED IN 1996 BY
CARTOGRAPHIC ASSOC. INC.
PROFESSIONAL CONSULTANTS
MUNICIPAL MAPPING – GIS – LAND SURVEYING – PROPERTY APPRAISAL
11 PLEASANT STREET, P.O. BOX 267, LITTLETON, NEW HAMPSHIRE 03561
(603)444-6768 – 1(800)322-4540 – FAX (603)444-1366

LEGEND

AREA SURVEYED . . . . . Ac
AREA CALCULATED . . . . . AcC
RECORD DIMENSION . . . . . 100'
SCALED DIMENSION . . . . . 100'S
MATCH LINE . . . . . M.L.
WATER . . . . . –W–
EXEMPT PROPERTY . . . . . (E)
SUBDIVISION LOT NO. . . . . (2)
BUILDING . . . . .
RIGHT OF WAY/ACCESS . . . . . R/W
COMMON OWNERSHIP . . . . . OR
WETLANDS . . . . .

SCALE 1" = 200'

FEET 100 0 200 400 600

METERS 50 0 50 100 150

REVISED TO :

PROPERTY MAPS

NORTHWOOD

NEW HAMPSHIRE

INDEX DIAGRAM

216	217	218
224		222
227	228	229

GN

MAP NO. 223

THIS MAP IS FOR ASSESSMENT PURPOSES. IT IS NOT VALID FOR LEGAL DESCRIPTION OR CONVEYANCE.

THE HORIZONTAL DATUM IS THE NEW HAMPSHIRE STATE PLANE COORDINATE SYSTEM.

PHOTOGRAPHY DATE: APRIL 18, 1995

COMPLETION DATE: MAY 6, 1996

PRODUCED IN 1996 BY
CARTOGRAPHIC ASSOC. INC.
PROFESSIONAL CONSULTANTS
MUNICIPAL MAPPING – GIS – LAND SURVEYING – PROPERTY APPRAISAL
11 PLEASANT STREET, LITTLETON, NEW HAMPSHIRE 03561
(603)444-6768 – 1(800)322-4540 – FAX (603)444-1366

LEGEND

AREA SURVEYED ..... Ac
AREA CALCULATED ..... AcC
RECORD DIMENSION ..... 100'
SCALED DIMENSION ..... 100'S
MATCH LINE ..... M.L.
WATER ..... -W-

EXEMPT PROPERTY ..... E
SUBDIVISION LOT NO. 2
BUILDING
RIGHT OF WAY/ACCESS ..... R/W
COMMON OWNERSHIP ..... OR
WETLANDS

SCALE 1" = 200'
FEET 100 0 200 400 600
METERS 50 0 50 100 150

REVISED TO :

PROPERTY MAPS
NORTHWOOD
NEW HAMPSHIRE

INDEX DIAGRAM
215 216 217
225 223
226 227 228
GN

MAP NO.
224

THIS MAP IS FOR ASSESSMENT PURPOSES. IT IS NOT VALID FOR LEGAL DESCRIPTION OR CONVEYANCE.

THE HORIZONTAL DATUM IS THE NEW HAMPSHIRE STATE PLANE COORDINATE SYSTEM.

PHOTOGRAPHY DATE: APRIL 18, 1995

COMPLETION DATE: MAY 6, 1996

PRODUCED IN 1996 BY
CARTOGRAPHIC ASSOC. INC.
PROFESSIONAL CONSULTANTS
MUNICIPAL MAPPING – GIS – LAND SURVEYING – PROPERTY APPRAISAL
11 PLEASANT STREET, P.O. BOX 267, LITTLETON, NEW HAMPSHIRE 03561
(603)444-6768 – 1(800)322-4540 – FAX (603)444-1366

LEGEND

AREA SURVEYED	Ac
AREA CALCULATED	AcC
RECORD DIMENSION	100'
SCALED DIMENSION	100'S
MATCH LINE	M.L.
WATER	-W-
EXEMPT PROPERTY	E
SUBDIVISION LOT NO.	2
BUILDING	
RIGHT OF WAY/ACCESS	R/W
COMMON OWNERSHIP	OR
WETLANDS	

SCALE 1" = 200'
FEET 100 0 200 400 600
50 0 50 100 150
METERS

REVISED TO :

PROPERTY MAPS
NORTHWOOD
NEW HAMPSHIRE

INDEX DIAGRAM
214 215 216
224
226 227
GN
N

MAP NO.
225

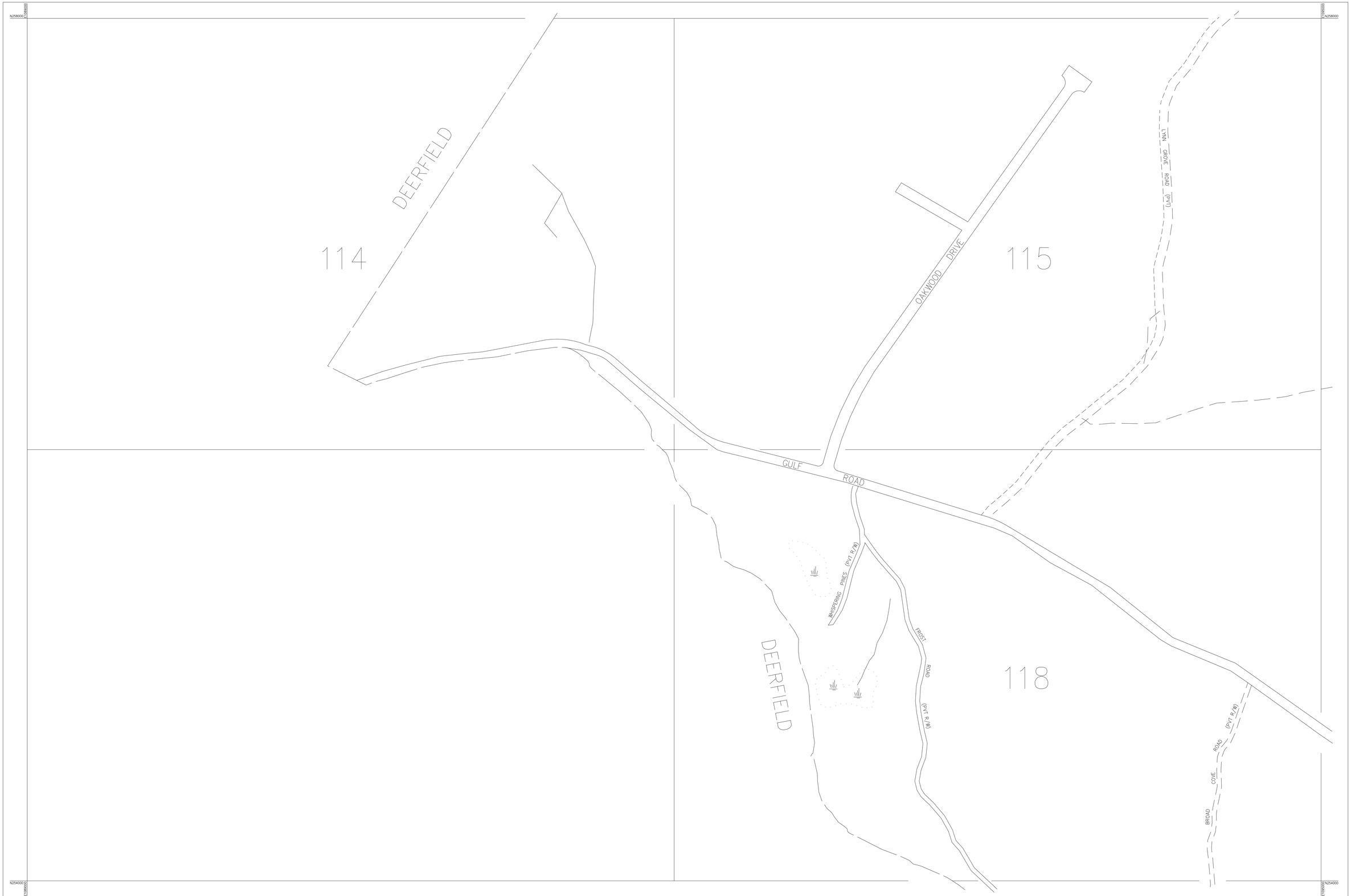

THIS MAP IS FOR ASSESSMENT PURPOSES. IT IS NOT VALID FOR LEGAL DESCRIPTION OR CONVEYANCE.

THE HORIZONTAL DATUM IS THE NEW HAMPSHIRE STATE PLANE COORDINATE SYSTEM.

PHOTOGRAPHY DATE: APRIL 18, 1995

COMPLETION DATE: MAY 6, 1996

PRODUCED IN 1996 BY
CARTOGRAPHIC ASSOC. INC.
PROFESSIONAL CONSULTANTS
MUNICIPAL MAPPING – GIS – LAND SURVEYING – PROPERTY APPRAISAL
11 PLEASANT STREET, P.O. BOX 267. LITTLETON, NEW HAMPSHIRE 03561
(603)444-6768 – 1(800)322-4540 – FAX (603)444-1366

LEGEND

AREA SURVEYED	Ac	EXEMPT PROPERTY	(E)
AREA CALCULATED	AcC	SUBDIVISION LOT NO.	(2)
RECORD DIMENSION	100'	BUILDING	
SCALED DIMENSION	100'S	RIGHT OF WAY/ACCESS	R/W
MATCH LINE	M.L.	COMMON OWNERSHIP	OR
WATER	W	WETLANDS	

SCALE 1" = 200'

FEET 100 0 200 400 600

METERS 50 0 50 100 150

REVISED TO :

PROPERTY MAPS

NORTHWOOD

INDEX DIAGRAM

225 224 GN
227
239 238

MAP NO. 226

N258000 E1090000

LYNN LANE (PVT)

NORTHWOOD LAKE

FIORE ROAD (PVT)

PARK STREET (PVT)

MUAL STREET (PVT)

116

McGOWAN STREET (PVT)

CHERYL LANE (PVT)

KIMBALL STREET (PVT)

FRARY LANE (PVT)

SUMMER STREET (PVT)

COLE ROAD (PVT)

CIRCLE STREET (PVT)

SMITH STREET (PVT)

224-9 M.L.

40860'S

THE GULF

GULCH MOUNTAIN POND

RITA'S CIRCLE (PVT)

117

GULCH MOUNTAIN ROAD (PVT)

224-9 M.L.

COLE ROAD (PVT)

JACK STREET (PVT)

R.E.A. ROAD (PVT)

GULF ROAD

224-9 M.L.

224-9 M.L.

OLD GULF ROAD

E GREATER LOWELL COUNCIL BOY SCOUTS OF AMERICA

224-8.6 M.L.

224-8.7 M.L.

224-8.8 M.L.

BLAKES HILL ROAD

228-23 M.L.

1.0 AcC

1.0 AcC

224-9 M.L.

228-16 M.L.

228-17 M.L.

228-15 M.L.

WINDING HILL ROAD

228-14 M.L.

M.L. 224-9

M.L. 238-16

M.L. 238-20

M.L. 228-17

M.L. 228-14

N254000 E1090000

THIS MAP IS FOR ASSESSMENT PURPOSES. IT IS NOT VALID FOR LEGAL DESCRIPTION OR CONVEYANCE.

THE HORIZONTAL DATUM IS THE NEW HAMPSHIRE STATE PLANE COORDINATE SYSTEM.

PHOTOGRAPHY DATE: APRIL 18, 1995

COMPLETION DATE: MAY 6, 1996

PRODUCED IN 1996 BY
CARTOGRAPHIC ASSOC. INC.
PROFESSIONAL CONSULTANTS
MUNICIPAL MAPPING – GIS – LAND SURVEYING – PROPERTY APPRAISAL
11 PLEASANT STREET, P.O. BOX 267. LITTLETON, NEW HAMPSHIRE 03561
(603)444-6768 – 1(800)322-4540 – FAX (603)444-1366

LEGEND

AREA SURVEYED . . . . . Ac
AREA CALCULATED . . . . . AcC
RECORD DIMENSION . . . . . 100'
SCALED DIMENSION . . . . . 100'S
MATCH LINE . . . . . M.L.
WATER . . . . . W

EXEMPT PROPERTY . . . . . E
SUBDIVISION LOT NO. 2
BUILDING . . . . .
RIGHT OF WAY/ACCESS . . . . . R/W
COMMON OWNERSHIP . . . . . OR
WETLANDS . . . . .

SCALE 1" = 200'

FEET 100 0 200 400 600

METERS 50 0 50 100 150

REVISED TO :

PROPERTY MAPS

NORTHWOOD

NEW HAMPSHIRE

INDEX DIAGRAM

225 224 223
226 228
239 238 237

ON

MAP NO.

227

THIS MAP IS FOR ASSESSMENT PURPOSES. IT IS NOT VALID FOR LEGAL DESCRIPTION OR CONVEYANCE.

THE HORIZONTAL DATUM IS THE NEW HAMPSHIRE STATE PLANE COORDINATE SYSTEM.

PHOTOGRAPHY DATE: APRIL 18, 1995

COMPLETION DATE: MAY 6, 1996

PRODUCED IN 1996 BY
CARTOGRAPHIC ASSOC. INC.
PROFESSIONAL CONSULTANTS
MUNICIPAL MAPPING – GIS – LAND SURVEYING – PROPERTY APPRAISAL
11 PLEASANT STREET, LITTLETON, NEW HAMPSHIRE 03561
(603)444-6768 – 1(800)322-4540 – FAX (603)444-1366

LEGEND

AREA SURVEYED	Ac	EXEMPT PROPERTY	(E)
AREA CALCULATED	AcC	SUBDIVISION LOT NO.	(2)
RECORD DIMENSION	100'	BUILDING	
SCALED DIMENSION	100'S	RIGHT OF WAY/ACCESS	R/W
MATCH LINE	M.L.	COMMON OWNERSHIP	OR
WATER	W	WETLANDS	

SCALE 1" = 200'

FEET 100 0 200 400 600

METERS 50 0 50 100 150

REVISED TO :

PROPERTY MAPS

NORTHWOOD

NEW HAMPSHIRE

INDEX DIAGRAM

224	223	222
227		229
238	237	236

GN

MAP NO. 228

THIS MAP IS FOR ASSESSMENT PURPOSES. IT IS NOT VALID FOR LEGAL DESCRIPTION OR CONVEYANCE.

THE HORIZONTAL DATUM IS THE NEW HAMPSHIRE STATE PLANE COORDINATE SYSTEM.

PHOTOGRAPHY DATE: APRIL 18, 1995

COMPLETION DATE: MAY 6, 1996

PRODUCED IN 1996 BY
CARTOGRAPHIC ASSOC. INC.
PROFESSIONAL CONSULTANTS
MUNICIPAL MAPPING – GIS – LAND SURVEYING – PROPERTY APPRAISAL
11 PLEASANT STREET, LITTLETON, NEW HAMPSHIRE 03561
(603)444-6768 – 1(800)322-4540 – FAX (603)444-1366

LEGEND

AREA SURVEYED	Ac
AREA CALCULATED	AcC
RECORD DIMENSION	100'
SCALED DIMENSION	100'S
MATCH LINE	M.L.
WATER	-W-
EXEMPT PROPERTY	E
SUBDIVISION LOT NO.	2
BUILDING	
RIGHT OF WAY/ACCESS	R/W
COMMON OWNERSHIP	OR
WETLANDS	

SCALE 1" = 200'

FEET 100 0 200 400 600

METERS 50 0 50 100 150

REVISED TO :

PROPERTY MAPS

NORTHWOOD

NEW HAMPSHIRE

INDEX DIAGRAM

223	222	221
228		230
237	236	235

GN N

MAP NO.

229

THIS MAP IS FOR ASSESSMENT PURPOSES. IT IS NOT VALID FOR LEGAL DESCRIPTION OR CONVEYANCE.

THE HORIZONTAL DATUM IS THE NEW HAMPSHIRE STATE PLANE COORDINATE SYSTEM.

PHOTOGRAPHY DATE: APRIL 18, 1995

COMPLETION DATE: MAY 6, 1996

PRODUCED IN 1996 BY
CARTOGRAPHIC ASSOC. INC.
PROFESSIONAL CONSULTANTS
MUNICIPAL MAPPING – GIS – PUBLIC WORKS INFORMATION MANAGEMENT
11 PLEASANT STREET, LITTLETON, NEW HAMPSHIRE 03561
(603)444-6768 – 1(800)322-4540 – FAX (603)444-1366

LEGEND

AREA SURVEYED	Ac	EXEMPT PROPERTY	(E)
AREA CALCULATED	AcC	SUBDIVISION LOT NO.	(2)
RECORD DIMENSION	100'	BUILDING	
SCALED DIMENSION	100'S	RIGHT OF WAY/ACCESS	R/W
MATCH LINE	M.L.	COMMON OWNERSHIP	OR
WATER	W	WETLANDS	

SCALE 1" = 200'

FEET 100 0 200 400 600

METERS 50 0 50 100 150

PROPERTY MAPS

NORTHWOOD

NEW HAMPSHIRE

INDEX DIAGRAM

222	221	220
229		231
236	235	234

GN

MAP NO. 230

REVISED TO :

THIS MAP IS FOR ASSESSMENT PURPOSES. IT IS NOT VALID FOR LEGAL DESCRIPTION OR CONVEYANCE.

THE HORIZONTAL DATUM IS THE NEW HAMPSHIRE STATE PLANE COORDINATE SYSTEM.

PHOTOGRAPHY DATE: APRIL 18, 1995

COMPLETION DATE: MAY 6, 1996

PRODUCED IN 1996 BY
CARTOGRAPHIC ASSOC. INC.
PROFESSIONAL CONSULTANTS
MUNICIPAL MAPPING – GIS – PUBLIC WORKS INFORMATION MANAGEMENT
11 PLEASANT STREET, LITTLETON, NEW HAMPSHIRE 03561
(603)444-6768 – 1(800)322-4540 – FAX (603)444-1366

LEGEND

AREA SURVEYED ..... Ac
AREA CALCULATED ..... AcC
RECORD DIMENSION ..... 100'
SCALED DIMENSION ..... 100'S
MATCH LINE ..... M.L.
WATER ..... -W-
EXEMPT PROPERTY ..... E
SUBDIVISION LOT NO. 2
BUILDING
RIGHT OF WAY/ACCESS ..... R/W
COMMON OWNERSHIP ..... OR
WETLANDS

SCALE 1" = 200'
FEET 100 0 200 400 600
METERS 50 0 50 100 150

REVISED TO :

PROPERTY MAPS
NORTHWOOD
NEW HAMPSHIRE

INDEX DIAGRAM
221 220
230 232
235 234 233
GN

MAP NO.
231

THIS MAP IS FOR ASSESSMENT PURPOSES. IT IS NOT VALID FOR LEGAL DESCRIPTION OR CONVEYANCE.

THE HORIZONTAL DATUM IS THE NEW HAMPSHIRE STATE PLANE COORDINATE SYSTEM.

PHOTOGRAPHY DATE: APRIL 18, 1995

COMPLETION DATE: MAY 6, 1996

PRODUCED IN 1996 BY
CARTOGRAPHIC ASSOC. INC.
PROFESSIONAL CONSULTANTS
MUNICIPAL MAPPING – GIS – PUBLIC WORKS INFORMATION MANAGEMENT
11 PLEASANT STREET, LITTLETON, NEW HAMPSHIRE 03561
(603)444-6768 – 1(800)322-4540 – FAX (603)444-1366

LEGEND

AREA SURVEYED	Ac	EXEMPT PROPERTY	E
AREA CALCULATED	AcC	SUBDIVISION LOT NO.	2
RECORD DIMENSION	100'	BUILDING	
SCALED DIMENSION	100'S	RIGHT OF WAY/ACCESS	R/W
MATCH LINE	M.L.	COMMON OWNERSHIP	OR
WATER	-W-	WETLANDS	

SCALE 1" = 200'
FEET 100 0 200 400 600
METERS 50 0 50 100 150

REVISED TO :

PROPERTY MAPS
NORTHWOOD
NEW HAMPSHIRE

INDEX DIAGRAM
220 231 234 233
GN N

MAP NO.
232



THIS MAP IS FOR ASSESSMENT PURPOSES. IT IS NOT VALID FOR LEGAL DESCRIPTION OR CONVEYANCE.

THE HORIZONTAL DATUM IS THE NEW HAMPSHIRE STATE PLANE COORDINATE SYSTEM.

PHOTOGRAPHY DATE: APRIL 18, 1995

COMPLETION DATE: MAY 6, 1996

PRODUCED IN 1996 BY
CARTOGRAPHIC ASSOC. INC.
PROFESSIONAL CONSULTANTS
MUNICIPAL MAPPING – GIS – LAND SURVEYING – PROPERTY APPRAISAL
11 PLEASANT STREET, P.O. BOX 267. LITTLETON, NEW HAMPSHIRE 03561
(603)444-6768 – 1(800)322-4540 – FAX (603)444-1366

LEGEND

AREA SURVEYED	Ac	EXEMPT PROPERTY	(E)
AREA CALCULATED	AcC	SUBDIVISION LOT NO.	(2)
RECORD DIMENSION	100'	BUILDING	
SCALED DIMENSION	100'S	RIGHT OF WAY/ACCESS	R/W
MATCH LINE	M.L.	COMMON OWNERSHIP	OR
WATER	-W-	WETLANDS	

SCALE 1" = 200'

FEET 100 0 200 400 600

METERS 50 0 50 100 150

REVISED TO :

PROPERTY MAPS

NORTHWOOD

NEW HAMPSHIRE

INDEX DIAGRAM

231 232
234
244

GN

MAP NO. 233

THIS MAP IS FOR ASSESSMENT PURPOSES. IT IS NOT VALID FOR LEGAL DESCRIPTION OR CONVEYANCE.

THE HORIZONTAL DATUM IS THE NEW HAMPSHIRE STATE PLANE COORDINATE SYSTEM.

PHOTOGRAPHY DATE: APRIL 18, 1995

COMPLETION DATE: MAY 6, 1996

PRODUCED IN 1996 BY
CARTOGRAPHIC ASSOC. INC.
PROFESSIONAL CONSULTANTS
MUNICIPAL MAPPING – GIS – PUBLIC WORKS INFORMATION MANAGEMENT
11 PLEASANT STREET, LITTLETON, NEW HAMPSHIRE 03561
(603)444-6768 – 1(800)322-4540 – FAX (603)444-1366

LEGEND

AREA SURVEYED	Ac	EXEMPT PROPERTY	(E)
AREA CALCULATED	AcC	SUBDIVISION LOT NO.	(2)
RECORD DIMENSION	100'	BUILDING	
SCALED DIMENSION	100'S	RIGHT OF WAY/ACCESS	R/W
MATCH LINE	M.L.	COMMON OWNERSHIP	OR
WATER	-W-	WETLANDS	

SCALE 1" = 200'

FEET 100 0 200 400 600

METERS 50 0 50 100 150

REVISED TO :

PROPERTY MAPS

NORTHWOOD

NEW HAMPSHIRE

INDEX DIAGRAM

230 231 232
235 233
243 244

GN

MAP NO. 234

THIS MAP IS FOR ASSESSMENT PURPOSES. IT IS NOT VALID FOR LEGAL DESCRIPTION OR CONVEYANCE.

THE HORIZONTAL DATUM IS THE NEW HAMPSHIRE STATE PLANE COORDINATE SYSTEM.

PHOTOGRAPHY DATE: APRIL 18, 1995

COMPLETION DATE: MAY 6, 1996

PRODUCED IN 1996 BY
CARTOGRAPHIC ASSOC. INC.
PROFESSIONAL CONSULTANTS
MUNICIPAL MAPPING – GIS – LAND SURVEYING – PROPERTY APPRAISAL
11 PLEASANT STREET, LITTLETON, NEW HAMPSHIRE 03561
(603)444–6768 – 1(800)322–4540 – FAX (603)444–1366

LEGEND

AREA SURVEYED . . . Ac
AREA CALCULATED . . . AcC
RECORD DIMENSION . . . 100'
SCALED DIMENSION . . . 100'S
MATCH LINE . . . M.L.
WATER . . . –W–
EXEMPT PROPERTY . . . (E)
SUBDIVISION LOT NO. . . . (2)
BUILDING
RIGHT OF WAY/ACCESS . . . R/W
COMMON OWNERSHIP . . . OR
WETLANDS

SCALE 1" = 200'

FEET 100 0 200 400 600

METERS 50 0 50 100 150

REVISED TO :

PROPERTY MAPS

NORTHWOOD

NEW HAMPSHIRE

INDEX DIAGRAM

229 230 231
236 234
242 243 244

GN

MAP NO. 235

N254000 E1105000 — 222-42 M.L. — 222-42 M.L. — M.L. — M.L. — 230-40 M.L. — 230-38 M.L. — N254000 E1135000

222-42 M.L.

1124.74'

458.9'

237-1 M.L.

797.84'

93.01'

125.08'

200.47'

1355'S

169.4'

367.85'

207.72'

1410'S

252.72'

109'

460'S

441'P

236.8'

155.3'

316'

294.4'

138.5'

1400'

91.5'

245.5'

156.45'

129'

96.27'

84.32'

69.81'

181.41'

105.63'

132.52'

82.97'

281.2'

250'

145.9'

54.1'

394.8'

82.5'

131.5'

147.5'

68.6'

71.1'

570'S

5441.89'

DASHNOWN ROAD (PVT R/W)

972.22'
1150'

936.67'

432.29'

100'

153.4'

79'

1042'

443.54'

329.13'

400'

891.6'

100'

471.6'

664'

574.6'

171'

100'

926'

387'

330.3'

215.4'

160'

138.4'

201.5'

259.7'

812.4'

722.2'

299.7'

102.7'

188.3'

137.9'

39.4'

161.5'

71.5'

24.8'

33.6'

85.2'

99.6'

55.5'

27.5'

74.4'

M.L. 230-38

11
77.19 Ac
E STATE OF NEW HAMPSHIRE

10
50.69 Ac
E STATE OF NEW HAMPSHIRE

TRAIL

12
38.3 Ac

9
196 AcC
E TOWN OF NORTHWOOD PARSONAGE LOT

OLD MOUNTAIN ROAD

14
84.33 Ac

229.1'

916.9'

761.2'

657.64'

1332.02'

1769.41'

675.4'

1350.8'

2142.2'

13
4.4 AcC

37.5'
52.96'
153.39'

14.1
21.17 Ac

15
9.8 AcC

16
19.1 Ac

17
13.0 Ac

18
15.7 Ac

417.6'

KNOWLTON & HUCKINS CEMETERY

389.9'

140.7'

49.6'

50'

87.8'

8
51 AcC

7.1
2.81 Ac

7.2
2.72 Ac

7.3
2.58 Ac

7
102.3 Ac

6
25.01 Ac

5
40 Ac

4.1
1.94 Ac

4.2
2.18 Ac

4
11.13 Ac

3
16.57 Ac

2
3.8 AcC

1
4.1 AcC

M.L. 235-28

1700'

1830'

929.65'

1000.14'

1695'

1554'

909.26'

1250'

341.52'

220.36'

103.68'

51.37'

35.75'

379.96'

350.07'

358.89'

302.17'

377.69'

358.94'

349.75'

49.93'

370.7'

516.39'

516.39'

161.58'

156.18'

153.42'

96.58'

99.7'

66.78'

36.84'

29.97'

151.24'

151.17'

358.58'

351.46'

449.1'

343.59'

506.97'

251.5'

124.81'

206.06'

124.86'

144.86'

10.99'

47.97'

69.04'

68.04'

157.26'

284.5'

137.07'

137.4'

618.21'

616.6'

140.85'

20.4'

23.06'

M.L. 242-21 — M.L. — M.L. — M.L. — M.L. — M.L. — M.L. 235-28 — N250000 E1105000 — E1135000 N250000

THIS MAP IS FOR ASSESSMENT PURPOSES. IT IS NOT VALID FOR LEGAL DESCRIPTION OR CONVEYANCE.

THE HORIZONTAL DATUM IS THE NEW HAMPSHIRE STATE PLANE COORDINATE SYSTEM.

PHOTOGRAPHY DATE: APRIL 18, 1995

COMPLETION DATE: MAY 6, 1996

PRODUCED IN 1996 BY
CARTOGRAPHIC ASSOC. INC.
PROFESSIONAL CONSULTANTS
MUNICIPAL MAPPING – GIS – LAND SURVEYING – PROPERTY APPRAISAL
11 PLEASANT STREET, P.O. BOX 267. LITTLETON, NEW HAMPSHIRE 03561
(603)444-6768 – 1(800)322-4540 – FAX (603)444-1366

LEGEND

- AREA SURVEYED . . . Ac
- AREA CALCULATED . . . AcC
- RECORD DIMENSION . . . 100'
- SCALED DIMENSION . . . 100'S
- MATCH LINE . . . M.L.
- WATER . . . –W–
- EXEMPT PROPERTY . . . E
- SUBDIVISION LOT NO. . . . 2
- BUILDING
- RIGHT OF WAY/ACCESS . . . R/W
- COMMON OWNERSHIP . . . OR
- WETLANDS

SCALE 1" = 200'

FEET 100 0 200 400 600

METERS 50 0 50 100 150

REVISED TO :

PROPERTY MAPS

NORTHWOOD

NEW HAMPSHIRE

INDEX DIAGRAM

228	229	230
237		235
241	242	243

GN

MAP NO. 236

THIS MAP IS FOR ASSESSMENT PURPOSES. IT IS NOT VALID FOR LEGAL DESCRIPTION OR CONVEYANCE.	PRODUCED IN 1996 BY CARTOGRAPHIC ASSOC. INC. PROFESSIONAL CONSULTANTS MUNICIPAL MAPPING – GIS – LAND SURVEYING – PROPERTY APPRAISAL 11 PLEASANT STREET, LITTLETON, NEW HAMPSHIRE 03561 (603)444–6768 – 1(800)322–4540 – FAX (603)444–1366	LEGEND: AREA SURVEYED Ac; AREA CALCULATED AcC; RECORD DIMENSION 100'; SCALED DIMENSION 100'S; MATCH LINE M.L.; WATER -W-; EXEMPT PROPERTY (E); SUBDIVISION LOT NO. (2); BUILDING; RIGHT OF WAY/ACCESS R/W OR; COMMON OWNERSHIP; WETLANDS	SCALE 1" = 200' FEET 100 0 200 400 600; 50 0 50 100 150 METERS; REVISED TO :	PROPERTY MAPS NORTHWOOD NEW HAMPSHIRE
THE HORIZONTAL DATUM IS THE NEW HAMPSHIRE STATE PLANE COORDINATE SYSTEM.				INDEX DIAGRAM 227 228 229 / 238 236 / 240 241 242 GN N	MAP NO. 237
PHOTOGRAPHY DATE: APRIL 18, 1995					
COMPLETION DATE: MAY 6, 1996					

THIS MAP IS FOR ASSESSMENT PURPOSES. IT IS NOT VALID FOR LEGAL DESCRIPTION OR CONVEYANCE.

THE HORIZONTAL DATUM IS THE NEW HAMPSHIRE STATE PLANE COORDINATE SYSTEM.

PHOTOGRAPHY DATE: APRIL 18, 1995

COMPLETION DATE: MAY 6, 1996

PRODUCED IN 1996 BY
CARTOGRAPHIC ASSOC. INC.
PROFESSIONAL CONSULTANTS
MUNICIPAL MAPPING – GIS – PUBLIC WORKS INFORMATION MANAGEMENT
11 PLEASANT STREET, LITTLETON, NEW HAMPSHIRE 03561
(603)444-6768 – 1(800)322-4540 – FAX (603)444-1366

LEGEND

AREA SURVEYED	Ac	EXEMPT PROPERTY	(E)
AREA CALCULATED	AcC	SUBDIVISION LOT NO.	(2)
RECORD DIMENSION	100'	BUILDING	
SCALED DIMENSION	100'S	RIGHT OF WAY/ACCESS	R/W
MATCH LINE	M.L.	COMMON OWNERSHIP	OR
WATER	–W–	WETLANDS	

SCALE 1" = 200'

FEET 100 0 200 400 600

METERS 50 0 50 100 150

REVISED TO :

PROPERTY MAPS

NORTHWOOD

NEW HAMPSHIRE

INDEX DIAGRAM

226	227	228
239		237
	240	241

GN

MAP NO. 238

THIS MAP IS FOR ASSESSMENT PURPOSES. IT IS NOT VALID FOR LEGAL DESCRIPTION OR CONVEYANCE.

THE HORIZONTAL DATUM IS THE NEW HAMPSHIRE STATE PLANE COORDINATE SYSTEM.

PHOTOGRAPHY DATE: APRIL 18, 1995

COMPLETION DATE: MAY 6, 1996

PRODUCED IN 1996 BY
CARTOGRAPHIC ASSOC. INC.
PROFESSIONAL CONSULTANTS
MUNICIPAL MAPPING – GIS – LAND SURVEYING – PROPERTY APPRAISAL
11 PLEASANT STREET, P.O. BOX 267, LITTLETON, NEW HAMPSHIRE 03561
(603)444-6768 – 1(800)322-4540 – FAX (603)444-1366

LEGEND

AREA SURVEYED	Ac	EXEMPT PROPERTY	(E)
AREA CALCULATED	AcC	SUBDIVISION LOT NO.	(2)
RECORD DIMENSION	100'	BUILDING	
SCALED DIMENSION	100'S	RIGHT OF WAY/ACCESS	R/W
MATCH LINE	M.L.	COMMON OWNERSHIP	OR
WATER	-W-	WETLANDS	

SCALE 1" = 200'

FEET 100 0 200 400 600

METERS 50 0 50 100 150

REVISED TO :

PROPERTY MAPS

NORTHWOOD

NEW HAMPSHIRE

INDEX DIAGRAM

226 227 238 240 GN

MAP NO. 239

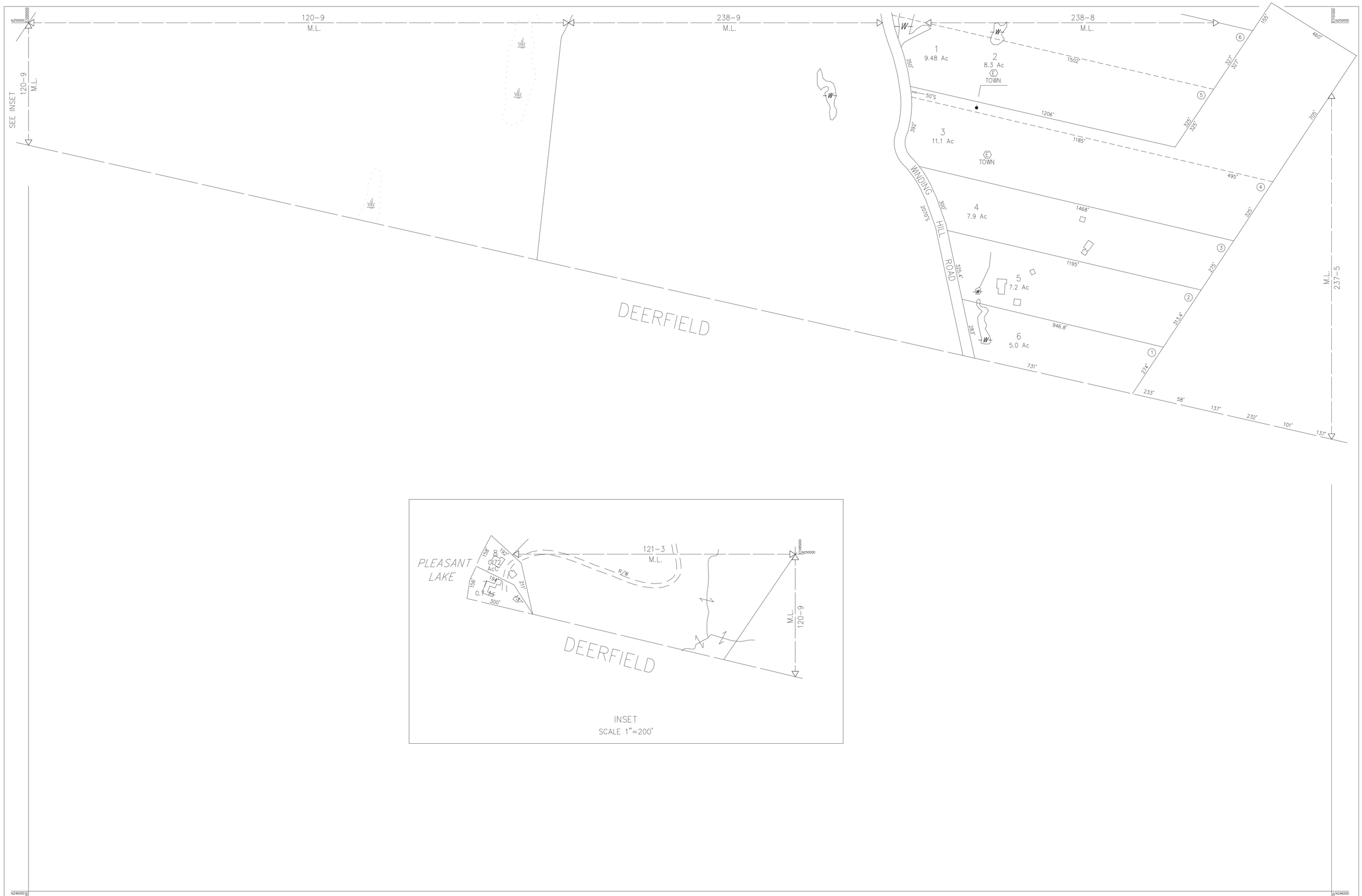

THIS MAP IS FOR ASSESSMENT PURPOSES. IT IS NOT VALID FOR LEGAL DESCRIPTION OR CONVEYANCE.

THE HORIZONTAL DATUM IS THE NEW HAMPSHIRE STATE PLANE COORDINATE SYSTEM.

PHOTOGRAPHY DATE: APRIL 18, 1995

COMPLETION DATE: MAY 6, 1996

PRODUCED IN 1996 BY
CARTOGRAPHIC ASSOC. INC.
PROFESSIONAL CONSULTANTS
MUNICIPAL MAPPING – GIS – LAND SURVEYING – PROPERTY APPRAISAL
11 PLEASANT STREET, P.O. BOX 267, LITTLETON, NEW HAMPSHIRE 03561
(603)444-6768 – 1(800)322-4540 – FAX (603)444-1366

LEGEND

AREA SURVEYED	Ac
AREA CALCULATED	AcC
RECORD DIMENSION	100'
SCALED DIMENSION	100'S
MATCH LINE	M.L.
WATER	-W-
EXEMPT PROPERTY	E
SUBDIVISION LOT NO.	2
BUILDING	
RIGHT OF WAY/ACCESS	R/W
COMMON OWNERSHIP	OR
WETLANDS	

SCALE 1" = 200'
FEET 100 0 200 400 600
METERS 50 0 50 100 150

REVISED TO :

PROPERTY MAPS
NORTHWOOD
NEW HAMPSHIRE

INDEX DIAGRAM
239 238 237
241
GN
N

MAP NO.
240

N250000 E1000000

238-6 M.L.

237-5 M.L.

237-3 M.L.

236-9 M.L.

SADDLEBACK MOUNTAIN

UNIVERSITY OF NEW HAMPSHIRE

LAMPREY RIVER

1
66 AcC
(E) UNIVERSITY OF NEW HAMPSHIRE

2
0.50 AcC
(E) TOWN

3
25 AcC
(E) UNIVERSITY OF NEW HAMPSHIRE

4
50.16 Ac
(E) STATE OF NEW HAMPSHIRE
DIVISION OF PARKS & RECREATION

5
42.69 Ac

1.51 Ac

DEERFIELD

SADDLEBACK MOUNTAIN ROAD (PVT R/W)

237-5 M.L.

236-9 M.L.

242-21 M.L.

N246000 E1000000

THIS MAP IS FOR ASSESSMENT PURPOSES. IT IS NOT VALID FOR LEGAL DESCRIPTION OR CONVEYANCE.

THE HORIZONTAL DATUM IS THE NEW HAMPSHIRE STATE PLANE COORDINATE SYSTEM.

PHOTOGRAPHY DATE: APRIL 18, 1995

COMPLETION DATE: MAY 6, 1996

PRODUCED IN 1996 BY
CARTOGRAPHIC ASSOC. INC.
PROFESSIONAL CONSULTANTS
MUNICIPAL MAPPING – GIS – LAND SURVEYING – PROPERTY APPRAISAL
11 PLEASANT STREET, P.O. BOX 267. LITTLETON, NEW HAMPSHIRE 03561
(603)444-6768 – 1(800)322-4540 – FAX (603)444-1366

LEGEND

AREA SURVEYED	Ac	EXEMPT PROPERTY	(E)
AREA CALCULATED	AcC	SUBDIVISION LOT NO.	(2)
RECORD DIMENSION	100'	BUILDING	
SCALED DIMENSION	100'S	RIGHT OF WAY/ACCESS	R/W
MATCH LINE	M.L.	COMMON OWNERSHIP	OR
WATER	W	WETLANDS	

SCALE 1" = 200'

FEET 100 0 200 400 600

METERS 50 0 50 100 150

REVISED TO :

PROPERTY MAPS

NORTHWOOD

NEW HAMPSHIRE

INDEX DIAGRAM

238 | 237 | 236
240 | 242

GN

MAP NO. 241

THIS MAP IS FOR ASSESSMENT PURPOSES. IT IS NOT VALID FOR LEGAL DESCRIPTION OR CONVEYANCE.

THE HORIZONTAL DATUM IS THE NEW HAMPSHIRE STATE PLANE COORDINATE SYSTEM.

PHOTOGRAPHY DATE: APRIL 18, 1995

COMPLETION DATE: MAY 6, 1996

PRODUCED IN 1996 BY
CARTOGRAPHIC ASSOC. INC.
PROFESSIONAL CONSULTANTS
MUNICIPAL MAPPING – GIS – LAND SURVEYING – PROPERTY APPRAISAL
11 PLEASANT STREET, LITTLETON, NEW HAMPSHIRE 03561
(603)444-6768 – 1(800)322-4540 – FAX (603)444-1366

LEGEND

AREA SURVEYED . . . . . Ac
AREA CALCULATED . . . . . AcC
RECORD DIMENSION . . . . . 100'
SCALED DIMENSION . . . . . 100'S
MATCH LINE . . . . . M.L.
WATER . . . . . -W-

EXEMPT PROPERTY . . . . . E
SUBDIVISION LOT NO. 2
BUILDING . . . . . .
RIGHT OF WAY/ACCESS . . . . . R/W
COMMON OWNERSHIP . . . . . OR
WETLANDS . . . . . .

SCALE 1" = 200'
FEET 100 0 200 400 600
METERS 50 0 50 100 150

REVISED TO :

PROPERTY MAPS
NORTHWOOD
NEW HAMPSHIRE

INDEX DIAGRAM
237 236 235
241 243
246
GN
N

MAP NO.
242

THIS MAP IS FOR ASSESSMENT PURPOSES. IT IS NOT VALID FOR LEGAL DESCRIPTION OR CONVEYANCE.

THE HORIZONTAL DATUM IS THE NEW HAMPSHIRE STATE PLANE COORDINATE SYSTEM.

PHOTOGRAPHY DATE: APRIL 18, 1995

COMPLETION DATE: MAY 6, 1996

PRODUCED IN 1996 BY
CARTOGRAPHIC ASSOC. INC.
PROFESSIONAL CONSULTANTS
MUNICIPAL MAPPING – GIS – LAND SURVEYING – PROPERTY APPRAISAL
11 PLEASANT STREET, LITTLETON, NEW HAMPSHIRE 03561
(603)444-6768 – 1(800)322-4540 – FAX (603)444-1366

LEGEND

AREA SURVEYED	Ac
AREA CALCULATED	AcC
RECORD DIMENSION	100'
SCALED DIMENSION	100'S
MATCH LINE	M.L.
WATER	-W-
EXEMPT PROPERTY	E
SUBDIVISION LOT NO.	2
BUILDING	
RIGHT OF WAY/ACCESS	R/W
COMMON OWNERSHIP	OR
WETLANDS	

SCALE 1" = 200'

FEET 100 0 200 400 600

METERS 50 0 50 100 150

REVISED TO :

PROPERTY MAPS

NORTHWOOD

NEW HAMPSHIRE

INDEX DIAGRAM

236	235	234
242		244
	246	245

GN N

MAP NO.

243

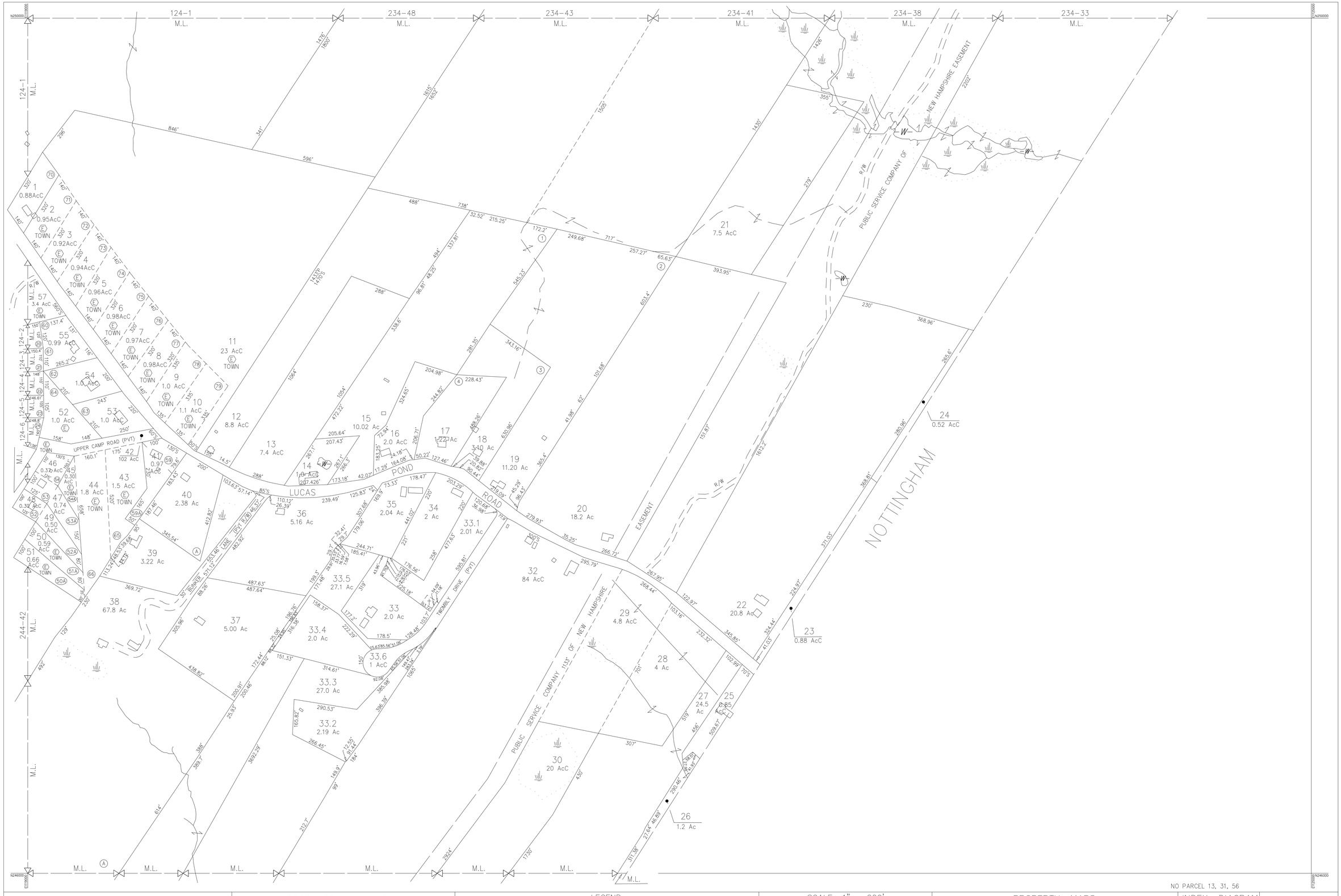

THIS MAP IS FOR ASSESSMENT PURPOSES. IT IS NOT VALID FOR LEGAL DESCRIPTION OR CONVEYANCE.

THE HORIZONTAL DATUM IS THE NEW HAMPSHIRE STATE PLANE COORDINATE SYSTEM.

PHOTOGRAPHY DATE: APRIL 18, 1995

COMPLETION DATE: MAY 6, 1996

PRODUCED IN 1996 BY
CARTOGRAPHIC ASSOC. INC.
PROFESSIONAL CONSULTANTS
MUNICIPAL MAPPING – GIS – PUBLIC WORKS INFORMATION MANAGEMENT
11 PLEASANT STREET, LITTLETON, NEW HAMPSHIRE 03561
(603)444–6768 – 1(800)322–4540 – FAX (603)444–1366

LEGEND

AREA SURVEYED	Ac	EXEMPT PROPERTY	(E)
AREA CALCULATED	AcC	SUBDIVISION LOT NO.	(2)
RECORD DIMENSION	100'	BUILDING	
SCALED DIMENSION	100'S	RIGHT OF WAY/ACCESS	R/W
MATCH LINE	M.L.	COMMON OWNERSHIP	OR
WATER	W	WETLANDS	

SCALE 1" = 200'

FEET 100 0 200 400 600

METERS 50 0 50 100 150

REVISED TO :

PROPERTY MAPS

NORTHWOOD

NEW HAMPSHIRE

INDEX DIAGRAM

235 234 233
243
246 245
GN

MAP NO. 244

THIS MAP IS FOR ASSESSMENT PURPOSES. IT IS NOT VALID FOR LEGAL DESCRIPTION OR CONVEYANCE.

THE HORIZONTAL DATUM IS THE NEW HAMPSHIRE STATE PLANE COORDINATE SYSTEM.

PHOTOGRAPHY DATE: APRIL 18, 1995

COMPLETION DATE: MAY 6, 1996

PRODUCED IN 1996 BY
CARTOGRAPHIC ASSOC. INC.
PROFESSIONAL CONSULTANTS
MUNICIPAL MAPPING – GIS – LAND SURVEYING – PROPERTY APPRAISAL
11 PLEASANT STREET, LITTLETON, NEW HAMPSHIRE 03561
(603)444–6768 – 1(800)322–4540 – FAX (603)444–1366

LEGEND

AREA SURVEYED . . . . . Ac
AREA CALCULATED . . . . . AcC
RECORD DIMENSION . . . . . 100'
SCALED DIMENSION . . . . . 100'S
MATCH LINE . . . . . M.L.
WATER . . . . . W

EXEMPT PROPERTY . . . . . E
SUBDIVISION LOT NO. 2
BUILDING . . . . .
RIGHT OF WAY/ACCESS . . . . . R/W
COMMON OWNERSHIP . . . . . OR
WETLANDS . . . . .

SCALE 1" = 200'

FEET 100 0 200 400 600

METERS 50 0 50 100 150

REVISED TO :

PROPERTY MAPS

NORTHWOOD

NEW HAMPSHIRE

INDEX DIAGRAM

243 244
246

GN

MAP NO. 245

INSET
SCALE 1"=200'

THIS MAP IS FOR ASSESSMENT PURPOSES. IT IS NOT VALID FOR LEGAL DESCRIPTION OR CONVEYANCE.	PRODUCED IN 1996 BY CARTOGRAPHIC ASSOC. INC. PROFESSIONAL CONSULTANTS MUNICIPAL MAPPING – GIS – LAND SURVEYING – PROPERTY APPRAISAL 11 PLEASANT STREET, LITTLETON, NEW HAMPSHIRE 03561 (603)444-6768 – 1(800)322-4540 – FAX (603)444-1366	LEGEND	PROPERTY MAPS
THE HORIZONTAL DATUM IS THE NEW HAMPSHIRE STATE PLANE COORDINATE SYSTEM.		AREA SURVEYED Ac; AREA CALCULATED AcC; RECORD DIMENSION 100'; SCALED DIMENSION 100'S; MATCH LINE M.L.; WATER –W–; EXEMPT PROPERTY (E); SUBDIVISION LOT NO. (2); BUILDING; RIGHT OF WAY/ACCESS R/W; COMMON OWNERSHIP OR; WETLANDS	NORTHWOOD NEW HAMPSHIRE
PHOTOGRAPHY DATE: APRIL 18, 1995			
COMPLETION DATE: MAY 6, 1996		SCALE 1" = 200' FEET 100 0 200 400 600; METERS 50 0 50 100 150	INDEX DIAGRAM 242 243 244 245 GN N; MAP NO. 246
		REVISED TO :	